



United Nations Office for the Coordination of Humanitarian Affairs

GAZA STRIP - ACCESS RESTRICTED AREAS: LIVES AND LIVELIHOOD AT RISK

DECEMBER 2011

Fishing Limit Enforced by IDF
From October 2006

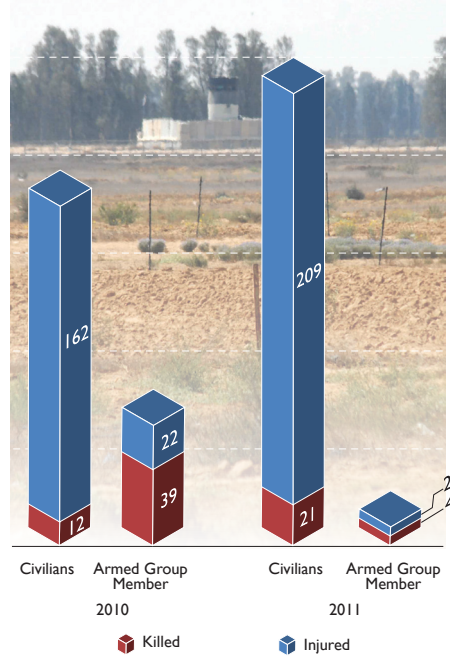
Mediterranean Sea

Fishing Limit Enforced by IDF
Since January 2009

Erez Crossing (Beit Hanoun)
Open six days a week for the movement of aid workers and limited number of authorized Palestinian medical and humanitarian cases.

Karni Crossing (Al Montar)
Closed since 11 June 2007
(conveyor belt closed since March 2011)

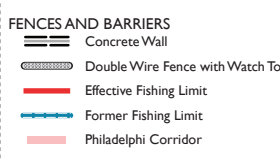
CASUALTIES IN THE ACCESS RESTRICTED AREAS BY STATUS




CIVILIAN INJURIES AND DEATHS 2010-2011



CLOSED AND RESTRICTED AREAS




FENCES AND BARRIERS




PALESTINIAN AREAS



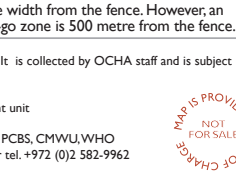
IDF INCURSIONS 2010-2011 (MOSTLY LAND LEVELING)



BOUNDARIES



ROADS



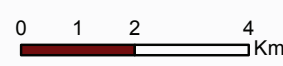
* In May 2010, the Israeli army declared a no-go zone of 300-metre width from the fence. However, an OCHA / WFP study concluded that the width of the enforced no-go zone is 500 metre from the fence.



Access and closure data is as of August 2011. It is collected by OCHA staff and is subject to change.
Aerial photos are as of 2008.
Cartography: OCHA Information Management Unit
Map Produced: August 2011
Base data and statistics: OCHA, JRC, PA-MOP, PCBS, CMWU, WHO
For comments contact: <ochaopt@un.org> or tel. +972 (0)2 582-9962
www.ochaopt.org



Scan it!
with QR reader App



The designations employed and the presentation of material on this map do not imply the expression of any opinion whatsoever on the part of the Secretariat of the United Nations concerning the legal status of any country, territory, city or area or of its authorities, or concerning the delimitation of its frontiers or boundaries. Reproduction and/or use of this material is only permitted with express reference to "United Nations OCHA oPt" as the source.