
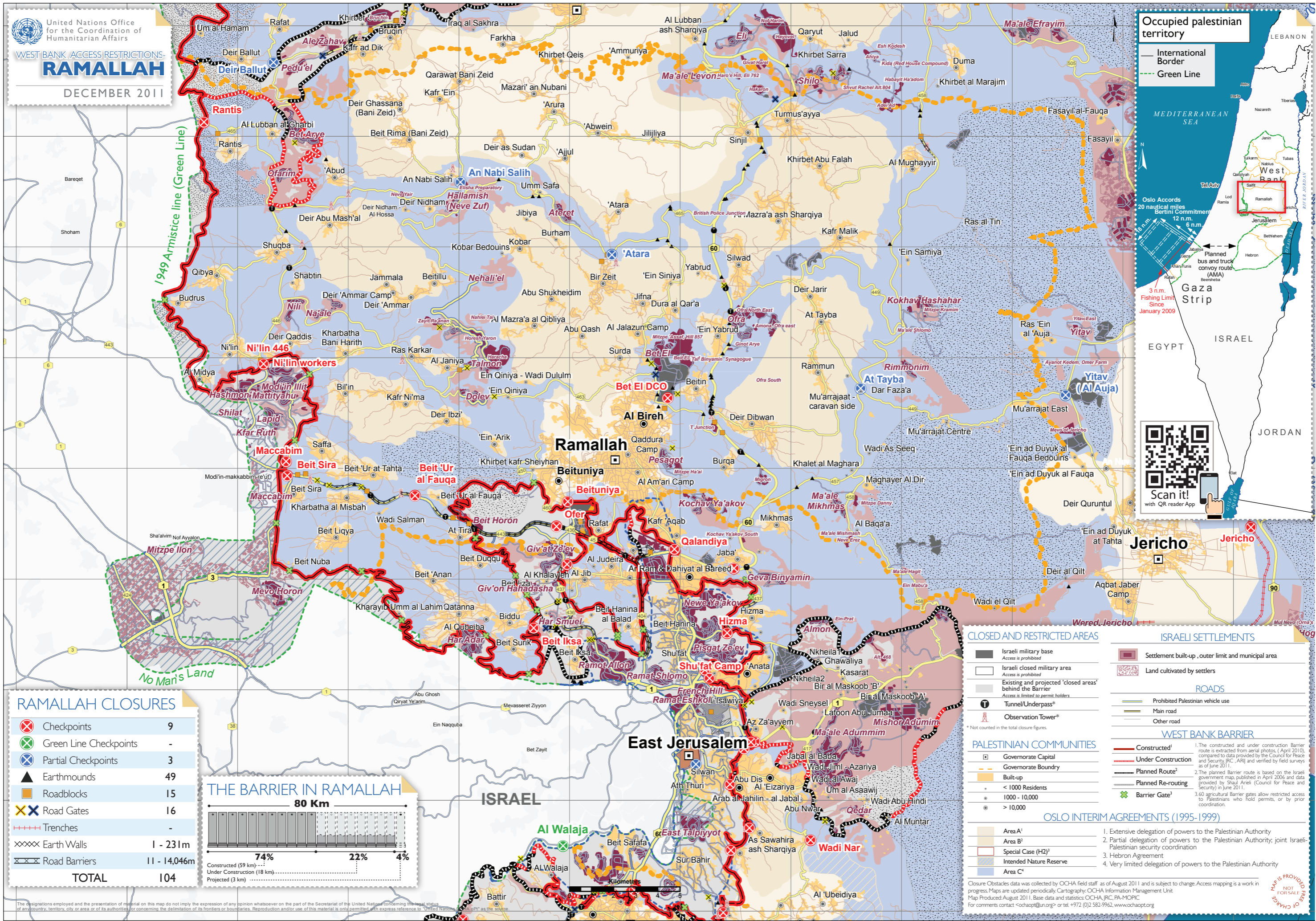


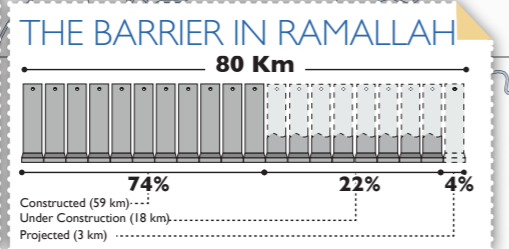
12
13
14
15
16
17
18
19

B C D E F G H I J K L M



RAMALLAH CLOSURES

⊗ Checkpoints	9
⊗ Green Line Checkpoints	-
⊗ Partial Checkpoints	3
▲ Earthmounds	49
■ Roadblocks	15
⊗ Road Gates	16
++++ Trenches	-
⊗ Earth Walls	1 - 231m
⊗ Road Barriers	11 - 14,046m
TOTAL	104



CLOSED AND RESTRICTED AREAS

- Israeli military base
Access is prohibited
- Israeli closed military area
Access is prohibited
- Existing and projected 'closed areas' behind the Barrier
Access is limited to permit holders
- Tunnel/Underpass*
Access is limited to permit holders
- Observation Tower*

ISRAELI SETTLEMENTS

- Settlement built-up, outer limit and municipal area
- Land cultivated by settlers

ROADS

- Prohibited Palestinian vehicle use
- Main road
- Other road

WEST BANK BARRIER

- Constructed¹
- Under Construction
- Planned Route²
- Planned Re-routing
- Barrier Gate³

PALESTINIAN COMMUNITIES

- Governorate Capital
- Governorate Boundary
- Built-up
- < 1000 Residents
- 1000 - 10,000
- > 10,000

OSLO INTERIM AGREEMENTS (1995-1999)

- Extensive delegation of powers to the Palestinian Authority
- Partial delegation of powers to the Palestinian Authority; joint Israeli-Palestinian security coordination
- Special Case (H2)³
- Hebron Agreement
- Very limited delegation of powers to the Palestinian Authority

The designations employed and the presentation of material on this map do not imply the expression of any opinion whatsoever on the part of the Secretariat of the United Nations concerning the legal status of any country, territory, city or area or of its authorities or concerning the delimitation of its frontiers or boundaries. Reproduction and/or use of this material is only permitted with express reference to "United Nations Office for the Coordination of Humanitarian Affairs" as the source.

Closure Obstacles data was collected by OCHA field staff as of August 2011 and is subject to change. Access mapping is a work in progress. Maps are updated periodically. Cartography: OCHA Information Management Unit. Map Produced: August 2011. Base data and statistics: OCHA, IRC, PA-MOPIC. For comments contact <ochapt@un.org> or tel. +972 (0)2 582-9962, www.ochapt.org

MAP IS PROVIDED FOR CHANGE NOT FOR SALE