


# Access and Movement to and from The Gaza Strip

June 2009

Fishing Limit enforced by IDF  
From October 2006: 6 nautical miles  
New Fishing Limit enforced by IDF  
Since January 2009 : 3 nautical miles

Mediterranean Sea

No Fishing Zone  
1.6 nautical miles



**Erez Crossing (Beit Hanoun)**  
Open six days a week for the movement of aid workers and limited number of authorized Palestinian medical and humanitarian cases.


**Nahal Oz Fuel Pipeline**  
Open five days a week for the import of limited types of fuels.

**Karni Crossing (Al Montar)**  
Closed since June 11, 2007. External grain conveyor belt operational three days a week. Cement lane completely closed since Oct 29, 2008.



Karni Crossing conveyor belt

ISRAEL



**Rafah (Al 'Awda)**  
Open on an ad hoc basis for the movement of a number of authorized passengers, Palestinian medical and humanitarian cases. Open on an exceptional basis for the import of authorized humanitarian goods.

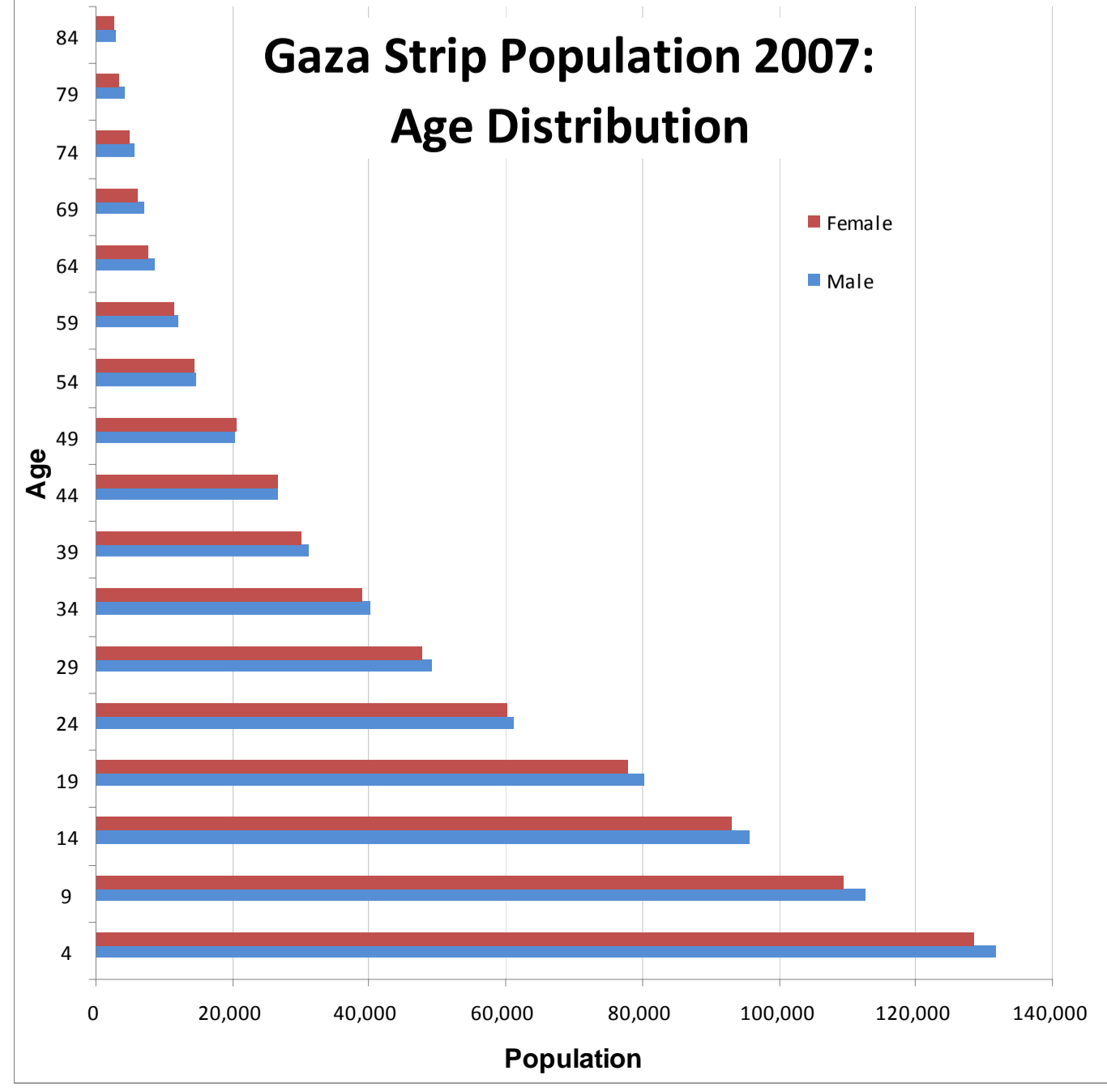
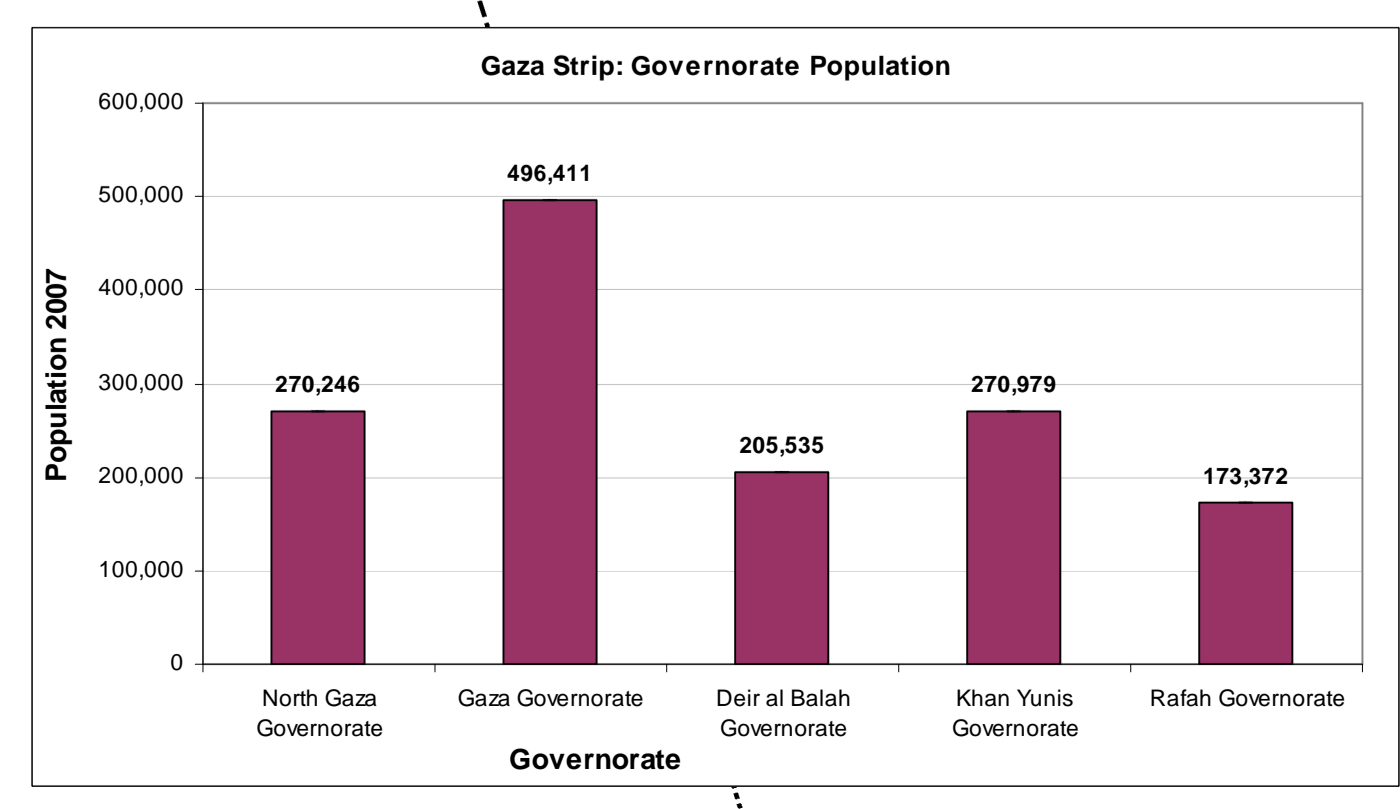


**Kerem Shalom (Karm abu Salem)**  
Open six days a week for limited movement of authorized goods.

**Sufa**  
Closed since Sept. 12, 2008. According to COGAT Sufa is no longer a crossing point.



Sufa Crossing



## Access and Physical Closures

- Crossing Points**
- Open
  - Closed but open for exceptional cases
  - Closed

- Closed and Restricted Areas**
- 300 metre Restricted Area<sup>1</sup>
  - Northern No-Go Zone<sup>2</sup>

- Fences and Barriers**
- Concrete Wall
  - Double wire fence with watch towers
  - Effective Fishing Limit
  - Former Fishing Limit
  - Philadelphi Corridor

- 1 - Restricted Area**  
A 300 m wide Restricted Area. This area has been imposed by the IDF in areas bordering Israel. The Area is enforced by IDF warning fire.
- 2 - Northern Gaza No-Go Zone**  
Covering the former northern Israeli settlement block, movement in and out of this area has been restricted since Dec 28 2005. Up to 250 Palestinians live inside this area in As-Siafa community.

## Legend

- Locations**
- Bridge
  - Hospital
  - Hotel Area
  - Landmark
  - Wastewater Treatment Plant
  - Sewage Outlet
  - Wharf
- Boundaries**
- Governorate Boundary
  - Municipal Boundary
- Palestinian Areas**
- Built-up
  - Refugee Camps
  - Gaza Neighbourhood
  - Former Israeli Settlements Green houses
- Roads**
- Main Road
  - Regional Road
  - Local Road
  - Track
- Main City**
- Main City
  - Town



This update includes data up to June 2009. Access and closure data is collected by OCHA field staff and is subject to change. Access mapping is a work in progress. Maps will be updated regularly. Cartography: OCHA Information Management Unit.  
Map Produced: June 2009  
Base data and statistics: OCHA, JRC, PA-MOP, PCBS, CMWU  
For comments contact <ochaopt@un.org> or Tel +972 (0)2 582-9962  
URL: <http://www.ochaopt.org>

THIS MAP IS PROVIDED  
FREE OF CHARGE  
NOT FOR SALE

The designations employed and the presentation of material on this map do not imply the expression of any opinion whatsoever on the part of the Secretariat of the United Nations concerning the legal status of any country, territory, city or area or of its authorities, or concerning the delimitation of its frontiers or boundaries. Reproduction and/or use of this material is only permitted with express reference to "United Nations OCHA OPT" as the source.