

WEST BANK CLOSURE - HEBRON OLD CITY

OCTOBER 2010

HEBRON H2 CLOSURES

Checkpoints	18
Green Line Checkpoints	-
Partial Checkpoints	13
Earthmounds	1
Roadblocks	55
Road Gates	6
Trenches	-
Earth Walls	-
Road Barriers	3
Others	26*

Total 122**

*E.g.: Barbed wire, turnstile, iron gate, cement barriers.












**Data is based on October 2010 comprehensive field survey.

REGIONAL CONTEXT

— International Border
--- Green Line



BUILDINGS
Health Care Facility
Jewish Religious Site
Muslim Religious Site
PA Government Building
Palestinian School
Jewish Settlement

PHYSICAL CLOSURES	
 Checkpoint	 Prohibited Palestinian Access ¹
 Roadblock	 Prohibited Palestinian Vehicular Access ¹
 Partial Checkpoint	 Planned Road - Prohibited Palestinian Access
 Road Gate	 Road Barrier
 Earthmound	
 Others	
 Observation Tower	

H1/H2 refers to the division of the city of Hebron into an area under the control of the PA (H1 - 80%) and another under the control of the Israeli Army (H2 - 20%) following its withdrawal in 1997.

1. Closed Palestinian shops



Data applicable until October 2010. Access and closure data is collected by OCHA field staff and is subject to change. Access mapping is a work in progress. Maps are updated periodically.
Cartography: OCHA Information Management Unit
Map Produced: October 2010
Base data and statistics: OCHA, JRC, PA-MOPIC
For comments contact <ochaopt@un.org> or tel. +972 (0)2 582-9962
www.ochaopt.org

MAP IS PROVIDED
FREE OF CHARGE
NOT FOR SALE

