



United Nations
Office for the Coordination of Humanitarian Affairs (OCHA)
occupied Palestinian territory



WEST BANK & GAZA STRIP

CLOSURE

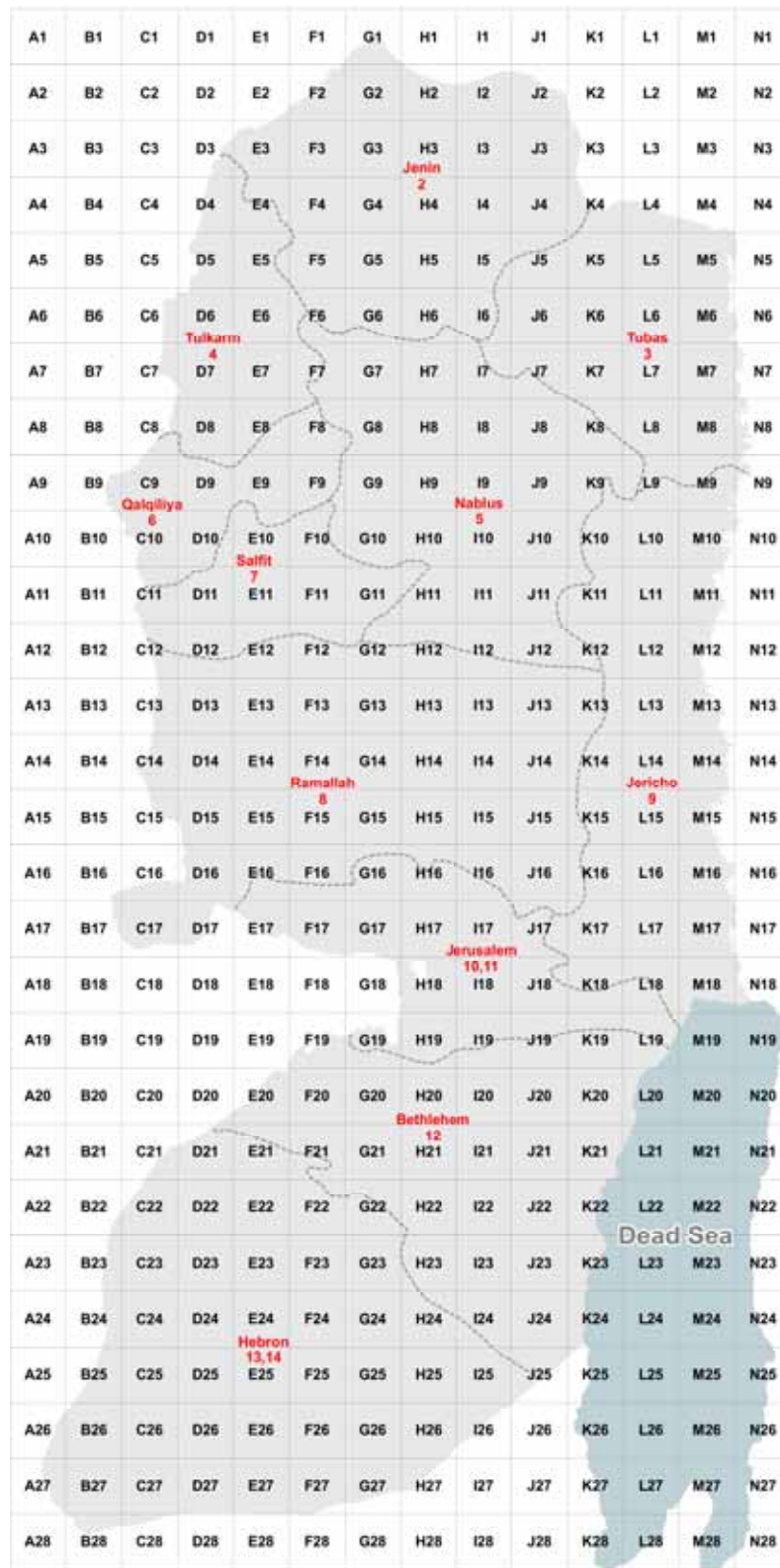
MAPS

June 2009

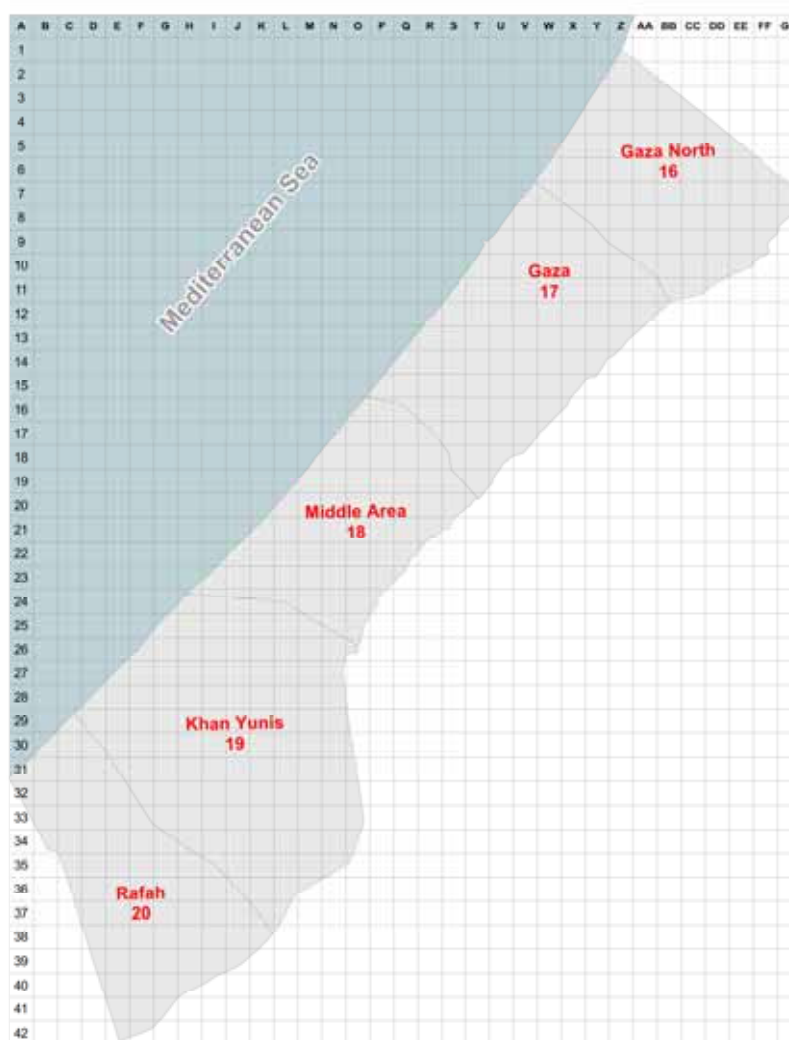


CLOSURE MAPS

INDEX



| | |
|----------------|----|
| WEST BANK | 1 |
| JENIN | 2 |
| TUBAS | 3 |
| TULKARM | 4 |
| NABLUS | 5 |
| QALQILIYA | 6 |
| SALFIT | 7 |
| RAMALLAH | 8 |
| JERICO | 9 |
| JERUSALEM | 10 |
| EAST JERUSALEM | 11 |



| | |
|-----------------|----|
| BETHLEHEM | 12 |
| HEBRON | 13 |
| HEBRON OLD CITY | 14 |
| GAZA STRIP | 15 |
| GAZA NORTH | 16 |
| GAZA | 17 |
| MIDDLE AREA | 18 |
| KHAN YUNIS | 19 |
| RAFAH | 20 |

This update includes data up to June 2009. Access and closure data is collected by OCHA field staff and is subject to change. Despite some definitional differences, the closure figures have been confirmed by the Central Command of the Israeli army, following detailed cross-checking and a series of joint field trips with OCHA. Access mapping is a work in progress. Maps are updated periodically. Cartography: OCHA Information Management Unit.
 Map Produced: July 2009.
 Base data and statistics: OCHA, JRC, PA-MOP
 For comments contact <ochaopt@un.org> or tel +972 (0)2 582-9962
 URL: <http://www.ochaopt.org>

West Bank: Access and Closure

June 2009

Physical Closures

- Internal Checkpoint (fully staffed)
- Green Line Checkpoint
- Internal Partial Checkpoint
- Road Gate
- Observation Tower
- Earthmound
- Roadblock
- Tunnel/Underpass
- Earth Wall
- Road Barrier
- Trench

West Bank Barrier

- Constructed
- Under Construction
- Planned Route

Planned Barrier - path forecast on Israeli Government map, published April 2006 and on Israeli army land security orders, (Ministry of Defense-South Zone Authority)

Constructed Barrier - path extracted from satellite imagery and verified by field survey as of July 2009.

Under Construction Barrier - path forecast on Israeli Government map, published April 2006 and on Israeli army land security orders, (Ministry of Defense-South Zone Authority)

Planned Route - path forecast on Israeli Government map, published April 2006 and on Israeli army land security orders, (Ministry of Defense-South Zone Authority)

Access

Closed and Restricted Areas

- Israeli military base
- Access is prohibited
- Israeli closed military area
- Access is prohibited
- Existing and projected 'closed areas' behind the Barrier
- Access is limited to permit holders

Israeli Settlements

- Outpost
- Land cultivated by settlers
- Settlement municipal area
- Settlement built-up and outer limit

Palestinian Areas

- Built-up
- < 500 Residents
- 500 - 20,000
- > 20,000

Boundary

- Israeli declared Jerusalem boundary

Roads

- Prohibited or Restricted Palestinian vehicle use
- Main road
- Other road

Oslo Interim Agreement (1994-1999)

- Area A¹
- Area B²
- Special Case (H2)³
- Intended Nature Reserve
- Area C⁴

1 - Full Palestinian civil and security control
 2 - Full Palestinian civil control and joint Israeli-Palestinian security control
 3 - Hebron Agreement
 4 - Full Israeli control over security, planning and construction

Regional Context



The West Bank Barrier

A complex series of concrete walls, electronic fences, and other obstacles to control Palestinian pedestrian and vehicular movement. Construction of the Barrier within the West Bank including East Jerusalem continues, contrary to the advisory opinion of the International Court of Justice.



BARRIER GATE - Controls movement through the West Bank Barrier. Permits, or joint coordination, are required for Palestinians to access their lands.

Closure

A policy of physical barriers, permit requirements and other administrative restrictions used to control Palestinian pedestrian and vehicular movement.



CHECKPOINT - A barrier staffed by the Israeli army and/or Border Police with observation towers and/or other physical structures used to control Palestinian and vehicular access.

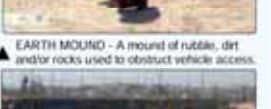
PARTIAL CHECKPOINT - An established checkpoint operating periodically.



OBSERVATION TOWER - An elevated military tower to monitor/control Palestinian pedestrian and vehicular access.



EARTH MOUND - A mound of rubble, dirt and/or rocks used to obstruct vehicle access.



TUNNEL - An underground for Palestinian vehicles located beneath a West Bank road primarily for Israeli settler use.



ROADBLOCK - A series of 1 metre concrete blocks used to obstruct vehicle access.




TRENCH - A ditch used to prevent vehicles from crossing.



ROAD GATE - A metal gate, often manned by the Israeli army, used to control movement along roads.

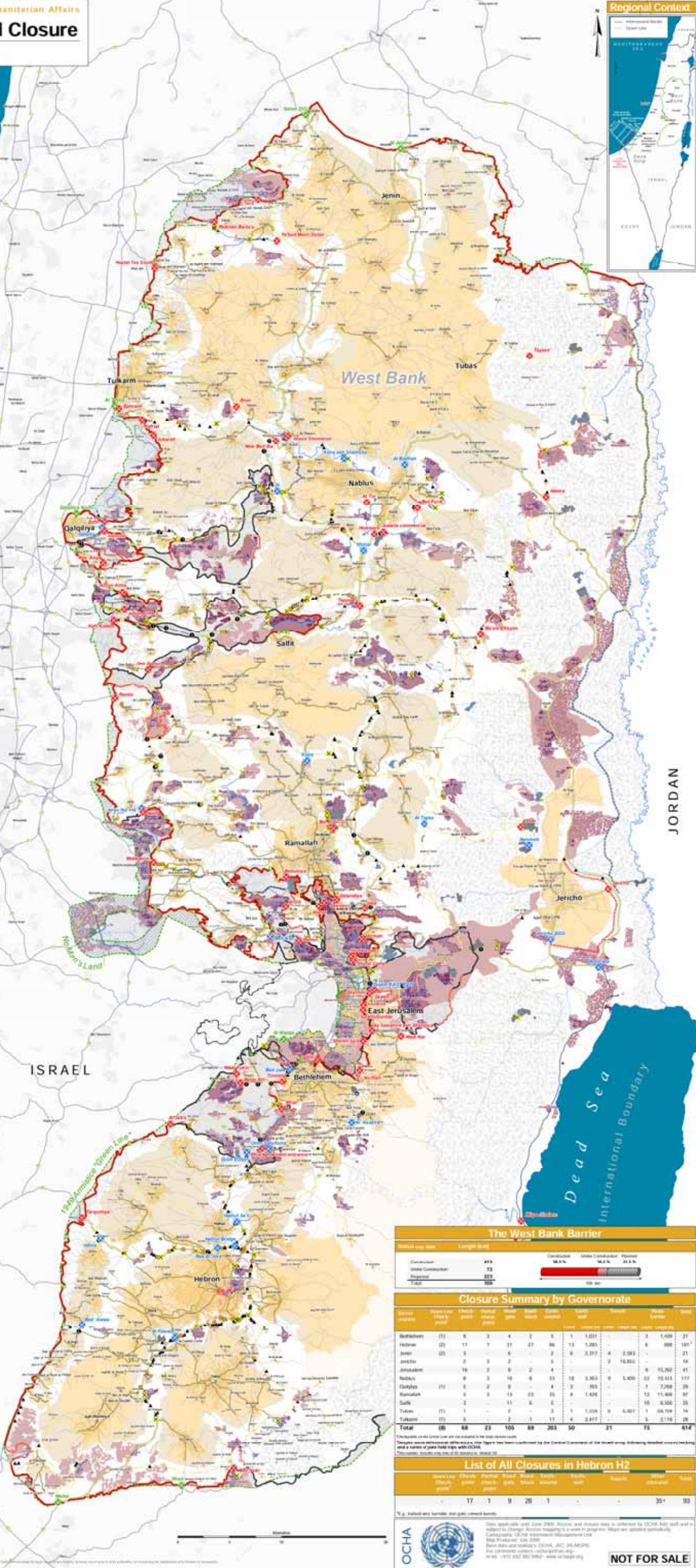


ROAD BARRIER - Continuous fencing along roads which prevents Palestinian vehicular, agricultural and pedestrian access to roads used by Israeli settlers.



The Permit System

Palestinians are required by the Israeli army to obtain various permits to facilitate movement through checkpoints to reach East Jerusalem and other West Bank areas including those located between the Barrier and the Green Line. Permit types vary depending on location, person and purpose.



The West Bank Barrier

| Barrier type | Length (km) | Constructed | Under Construction | Planned |
|--------------------|-------------|-------------|--------------------|---------|
| Constructed | 415 | 98.5% | 0.5% | 0% |
| Under Construction | 13 | 0% | 100% | 0% |
| Planned | 233 | 0% | 0% | 100% |
| Total | 661 | 98.5% | 0.5% | 0% |

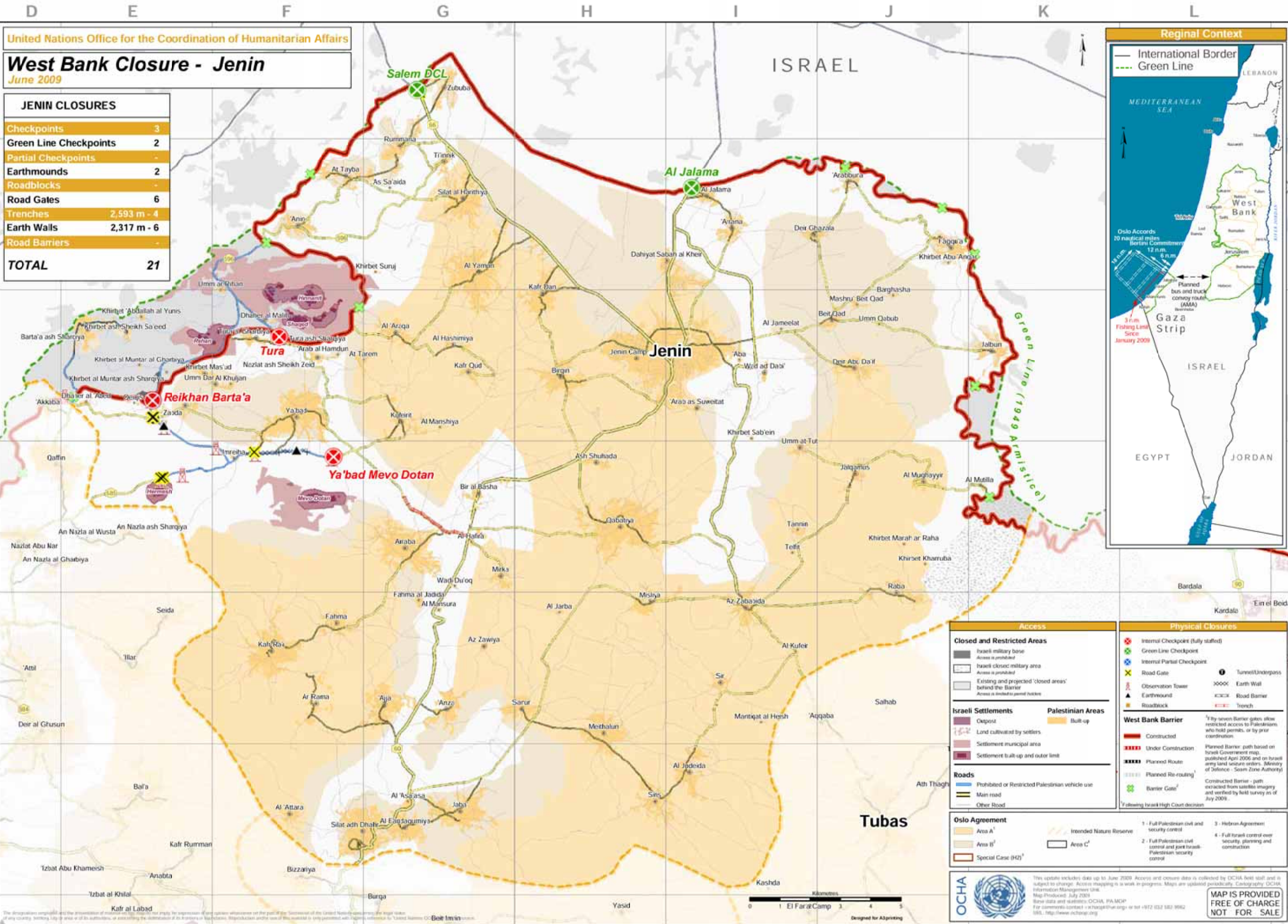
Closure Summary by Governorate

| Governorate | Internal Checkpoint | Green Line Checkpoint | Internal Partial Checkpoint | Road Gate | Observation Tower | Earthmound | Roadblock | Trench | Tunnel | Road Barrier | Other |
|--------------|---------------------|-----------------------|-----------------------------|------------|-------------------|------------|-----------|-----------|----------|--------------|------------|
| Bethlehem | (1) | 0 | 0 | 4 | 2 | 5 | 1 | 1,021 | 0 | 3 | 1,400 |
| Hebron | (2) | 11 | 7 | 31 | 27 | 36 | 13 | 1,285 | 0 | 2,383 | 8 |
| Jenin | (2) | 3 | 0 | 0 | 0 | 2 | 6 | 2,372 | 0 | 2,383 | 0 |
| Nablus | (2) | 3 | 0 | 0 | 0 | 0 | 0 | 18,303 | 0 | 0 | 14 |
| Jerusalem | (6) | 0 | 0 | 0 | 2 | 4 | 0 | 0 | 0 | 11,262 | 41 |
| Nablus | (6) | 0 | 0 | 10 | 0 | 33 | 10 | 3,365 | 0 | 5,400 | 22 |
| Qalqilya | (1) | 0 | 0 | 0 | 0 | 0 | 0 | 0 | 0 | 0 | 7,280 |
| Ramallah | (6) | 0 | 0 | 16 | 23 | 35 | 4 | 1,420 | 0 | 0 | 12 |
| Salfit | (1) | 0 | 0 | 0 | 0 | 0 | 0 | 0 | 0 | 0 | 10 |
| Tubas | (1) | 0 | 0 | 0 | 0 | 0 | 0 | 1,308 | 0 | 5,007 | 14 |
| Tulkarm | (1) | 0 | 0 | 0 | 0 | 0 | 0 | 3,477 | 0 | 0 | 2,178 |
| Total | (6) | 68 | 23 | 105 | 69 | 113 | 50 | 21 | 0 | 75 | 614 |

List of All Closures in Hebron H2

| Closure type | Check-point | Partial Check-point | Road Gate | Observation Tower | Earthmound | Roadblock | Trench | Tunnel | Road Barrier | Other |
|--------------|-------------|---------------------|-----------|-------------------|------------|-----------|--------|--------|--------------|-------|
| | 17 | 1 | 9 | 20 | 1 | 0 | 0 | 0 | 35 | 93 |

OCHA
 NOT FOR SALE

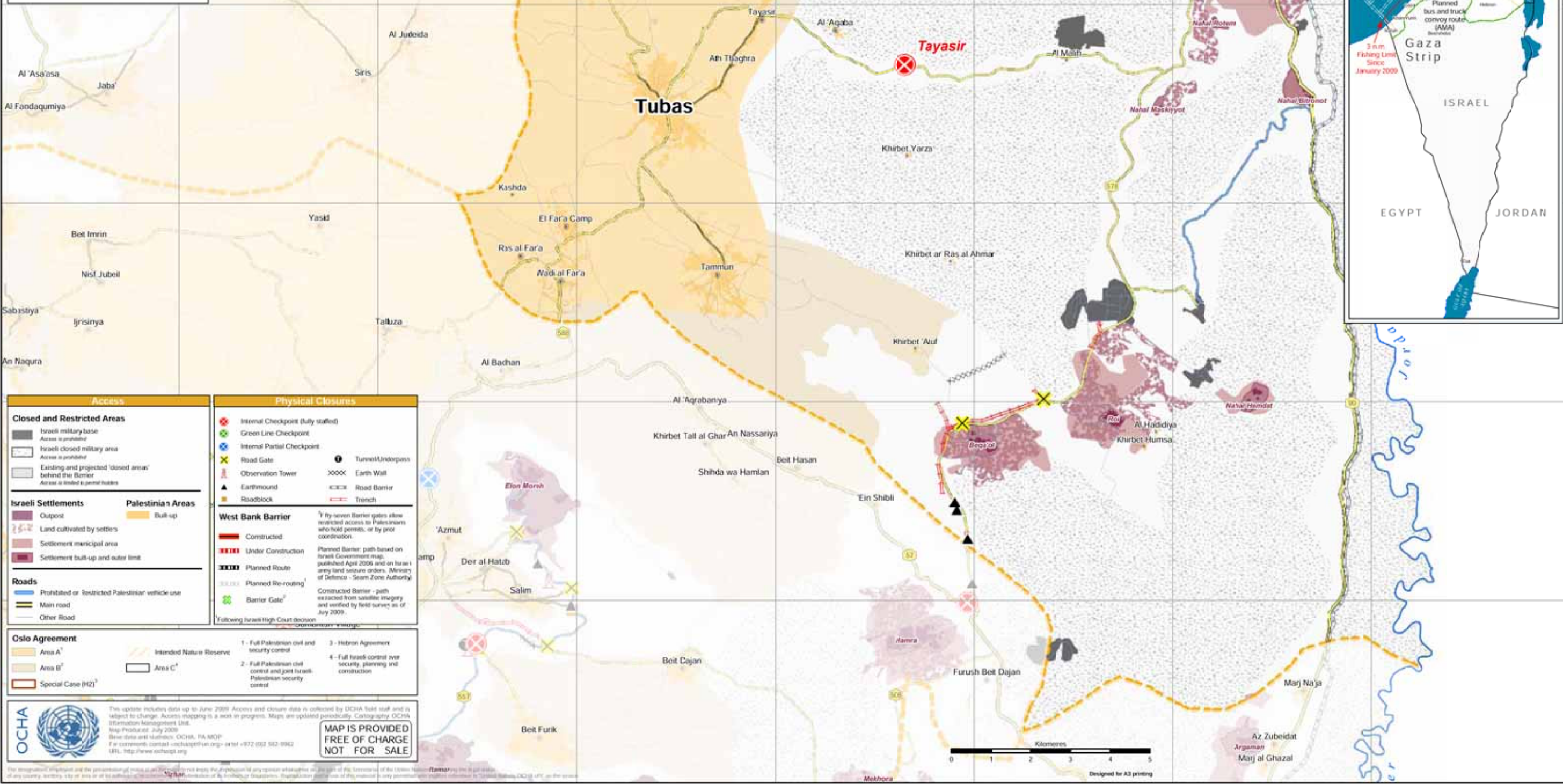


United Nations Office for the Coordination of Humanitarian Affairs

West Bank Closure - Tubas

June 2009

| TUBAS CLOSURES | |
|------------------------|--------------|
| Checkpoints | 1 |
| Green Line Checkpoints | (1) |
| Partial Checkpoints | - |
| Earthmounds | 3 |
| Roadblocks | - |
| Road Gates | 2 |
| Trenches | 6,007 m - 6 |
| Earth Walls | 1,559 m - 1 |
| Road Barriers | 69,769 m - 1 |
| TOTAL | 14 |



OCHA

This update includes data up to June 2009. Access and closure data is collected by OCHA field staff and is subject to change. Access mapping is a work in progress. Maps are updated periodically. Contact: OCHA Information Management Unit.

Map Produced: July 2009

Save data and numbers: OCHA, FA-MOP

For comments contact: ocha@un.org or tel +972 052 562 0962

URL: <http://www.ocha.org>

MAP IS PROVIDED FREE OF CHARGE NOT FOR SALE

Scale: 0 1 2 3 4 5 Kilometers

Designed for A3 printing

West Bank Closure - Tulkarm

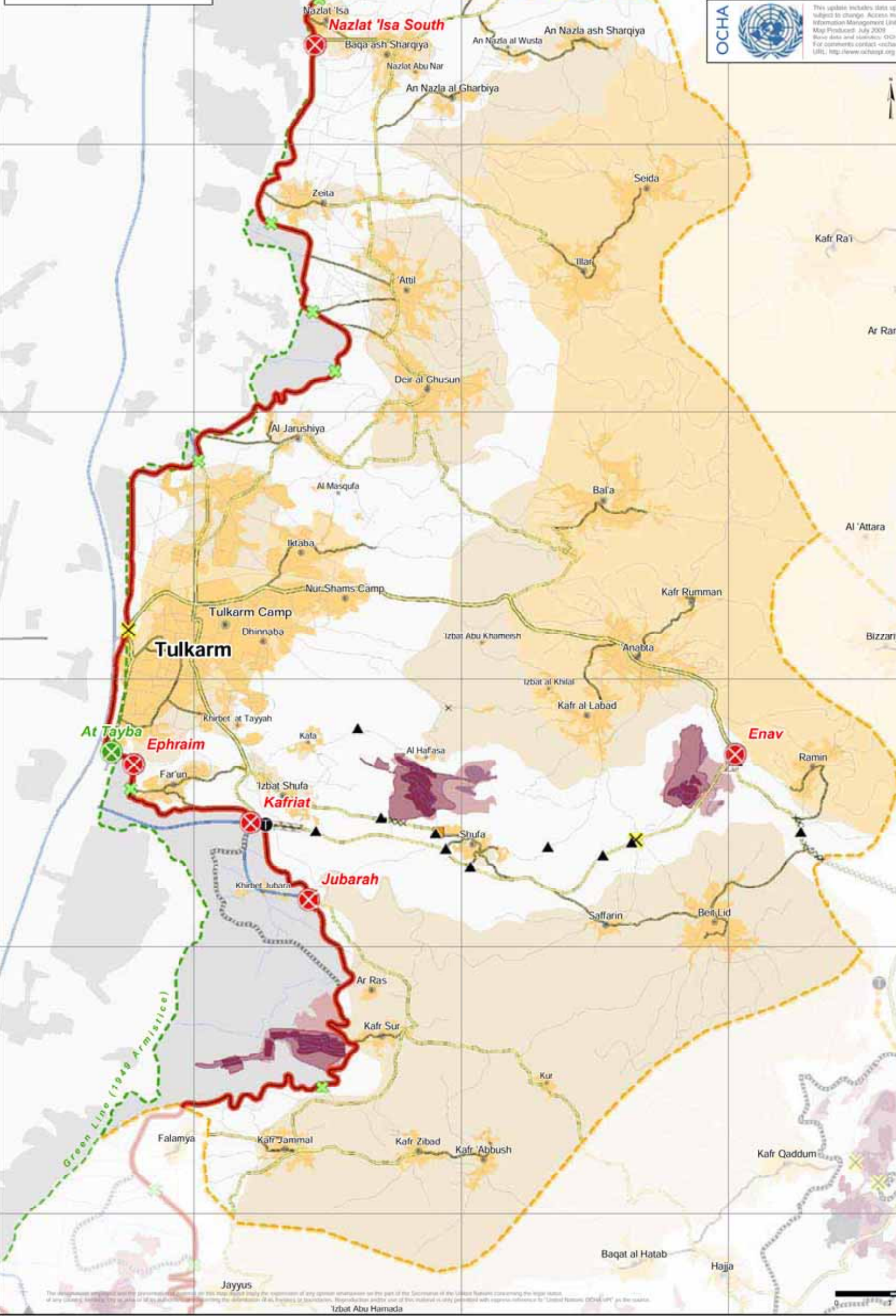
June 2009

| TULKARM CLOSURES | |
|------------------------|-------------|
| Checkpoints | 5 |
| Green Line Checkpoints | (1) |
| Partial Checkpoints | - |
| Earthmounds | 11 |
| Roadblocks | 1 |
| Road Gates | 2 |
| Trenches | - |
| Earth Walls | 3,477 m - 4 |
| Road Barriers | 2,119 m - 5 |
| TOTAL | 28 |

| Access | | Physical Closures | |
|-----------------------------------------------------------------------------------------------------------------------------------------------------------------|------------------------------------------------------|----------------------------------------------------------------------------------|------------------------------------------------------------------|
| Closed and Restricted Areas | | | |
| Israeli military base Access is prohibited | Israeli closed military area Access is prohibited | Internal Checkpoint (fully staffed) | Tunnels/Underpass |
| Existing and projected 'closed areas' Access is limited to permit holders | | Green Line Checkpoint | Earth Wall |
| | | Internal Partial Checkpoint | Road Barrier |
| | | Road Gate | Tranch |
| | | Observation Tower | |
| | | Earthmound | |
| | | Roadblock | |
| | | | |
| West Bank Barrier | | | |
| 757 seven Barrier gates allow restricted access to Palestinians who hold permits, or by prior coordination. | | | |
| Planned Barrier: path based on Israeli Government map published April 2006 and on Israeli army land seizure orders. (Ministry of Defence - Seam Zone Authority) | | | |
| Planned Route | | | |
| Planned Re-routing | | | |
| Barrier Gate ⁷ | | | |
| Constructed Barrier: path extracted from satellite imagery and verified by field survey as of July 2009. | | | |
| Following Israeli High Court decision | | | |
| Oslo Agreement | | | |
| Area A ¹ | Intended Nature Reserve | 1- Full Palestinian civil and security control | 3- Hebron Agreement |
| Area B ² | Area C ³ | 2- Full Palestinian civil control and joint Israeli-Palestinian security control | 4- Full Israeli control over security, planning and construction |
| Special Case (H2) ¹ | | | |

OCHA
 This update includes data up to June 2009. Access and closure data is collected by OCHA field staff and is subject to change. Access mapping is a work in progress. Maps are updated periodically. Cartography: OCHA, Information Management Unit.
 Map Produced: July 2009
 Base data and satellite: OCHA, FA, MDP
 For comments contact: ocha@ocha.org or tel +972 (0)2 582-5962
 URL: http://www.ocha.org

MAP IS PROVIDED FREE OF CHARGE NOT FOR SALE



The information provided in this report is based on the information available to the United Nations Office for the Coordination of Humanitarian Affairs (OCHA) as of the date of publication. It is not intended to be a legal document and should not be used as such. The information is provided for informational purposes only and does not constitute an endorsement or approval by OCHA of any views or opinions expressed therein. The information is provided as is, without any warranty of accuracy or completeness. The information is provided for informational purposes only and does not constitute an endorsement or approval by OCHA of any views or opinions expressed therein.

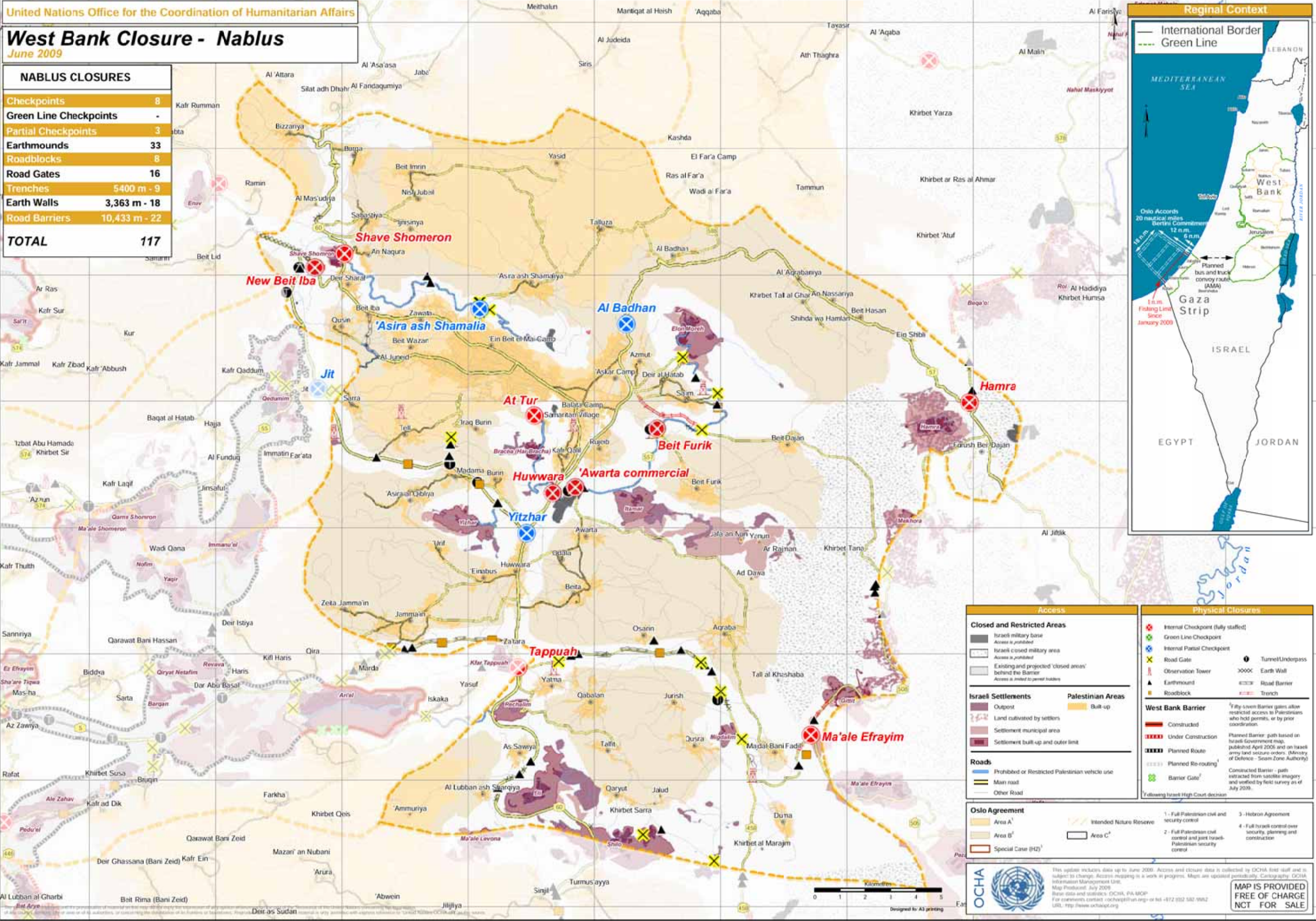
United Nations Office for the Coordination of Humanitarian Affairs

West Bank Closure - Nablus

June 2009

NABLUS CLOSURES

| | |
|------------------------|---------------|
| Checkpoints | 8 |
| Green Line Checkpoints | - |
| Partial Checkpoints | 3 |
| Earthmounds | 33 |
| Roadblocks | 8 |
| Road Gates | 16 |
| Trenches | 5,400 m - 9 |
| Earth Walls | 3,363 m - 18 |
| Road Barriers | 10,433 m - 22 |
| TOTAL | 117 |

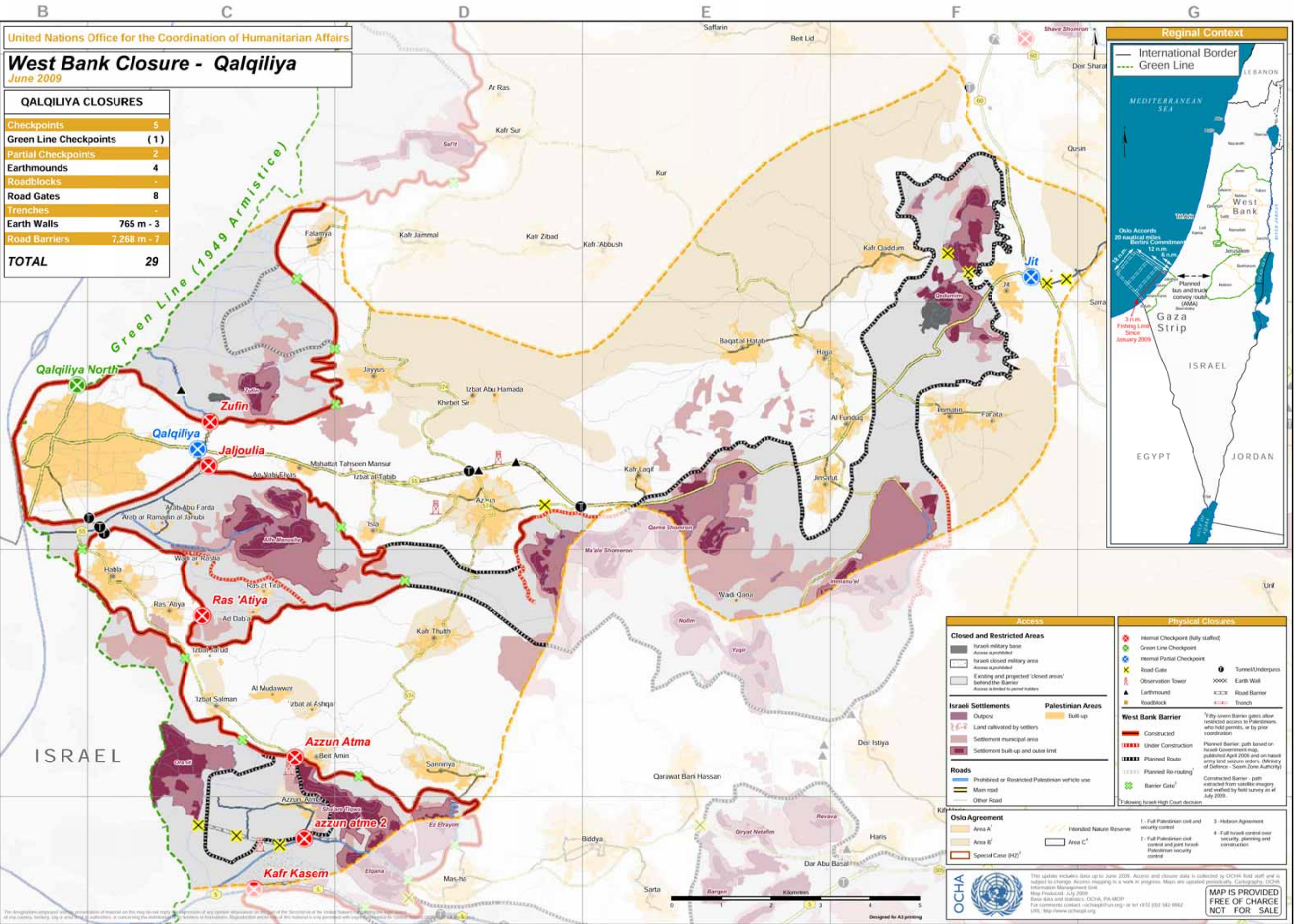


| Access | | Physical Closures | |
|--------------------------------------------------------------------------------------------------------------------------------------------------------------------------------|--------------------------------------------------------------------------------------------------------------------------------------------------------------|-------------------------------------------------------------------------------------------------------------------------------------------------------------------------------------------------------------------------------------------------------------------------------------------------------|-------------------------------------------------------------------------------------------------------------------------------------------------------------------------------------------------------------------------------------------------------------------------------------------------------------------------------------------------------------------------------------------------------------------------------------------------------------------------|
| Closed and Restricted Areas | <ul style="list-style-type: none"> Israeli military base Israeli closed military area Existing and projected 'closed areas' | <ul style="list-style-type: none"> Internal Checkpoint (fully staffed) Green Line Checkpoint Internal Partial Checkpoint Road Gate Observation Tower Earthmound Roadblock | <ul style="list-style-type: none"> Tunnel/Underpass Earth Wall Road Barrier Trench |
| Israeli Settlements | Palestinian Areas | West Bank Barrier | |
| <ul style="list-style-type: none"> Outpost Land cultivated by settlers Settlement municipal area Settlement built-up and outer limit | <ul style="list-style-type: none"> Built-up | <ul style="list-style-type: none"> Constructed Under Construction Planned Route Planned Re-routing Barrier Gate | <p>Fifty seven Barrier gates allow restricted access to Palestinians who hold permits, or by prior coordination.</p> <p>Planned Barrier - path based on Israeli Government map, published April 2006 and on Israeli army land seizure orders (Ministry of Defence - Seam Zone Authority)</p> <p>Constructed Barrier - path extracted from satellite imagery and verified by field survey as of July 2009.</p> <p>¹ Following Israeli High Court decision</p> |
| Roads | | Oslo Agreement | |
| <ul style="list-style-type: none"> Prohibited or Restricted Palestinian vehicle use Main road Other Road | | <ul style="list-style-type: none"> Area A¹ Area B² Special Case (H2)³ | <ul style="list-style-type: none"> Intended Nature Reserve Area C⁴ |
| | | <ul style="list-style-type: none"> 1 - Full Palestinian civil and security control 2 - Full Palestinian civil control and joint Israeli-Palestinian security control 3 - Hebron Agreement 4 - Full Israeli control over security, planning and construction | |

OCHA

This update includes data up to June 2009. Access and closure data is collected by OCHA field staff and is subject to change. Access mapping is a work in progress. Maps are updated periodically. Cartography: OCHA Information Management Unit. Map Produced: July 2009. Data and statistics: OCHA, PA-MOP. For comments contact: ocha@ocha.org or tel: +972 (0)2 587 5862. URL: <http://www.ocha.org>

MAP IS PROVIDED FREE OF CHARGE NCT FOR SALE



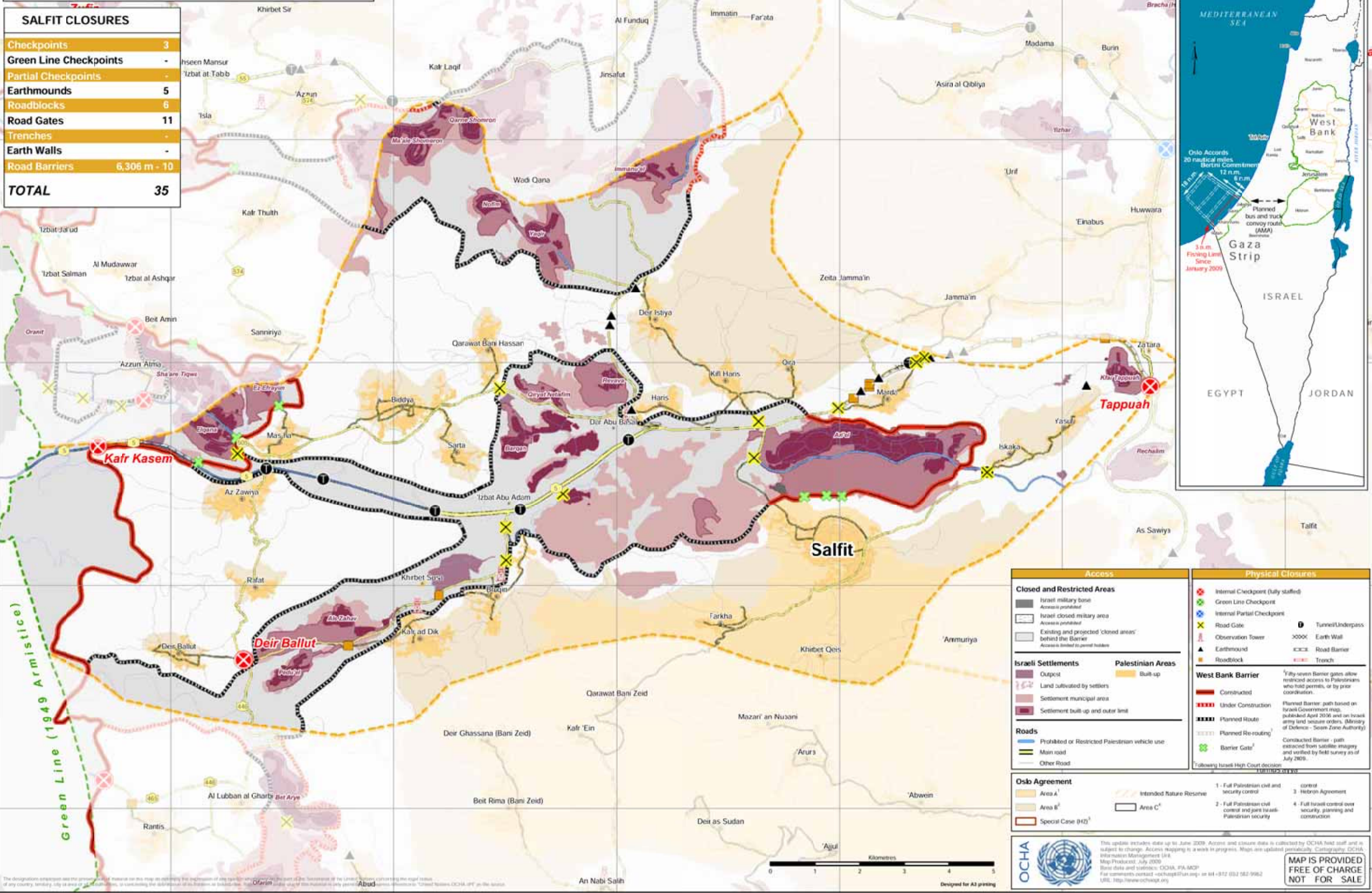
United Nations Office for the Coordination of Humanitarian Affairs

West Bank Closure - Salfit

June 2009

SALFIT CLOSURES

| | |
|------------------------|--------------|
| Checkpoints | 3 |
| Green Line Checkpoints | - |
| Partial Checkpoints | - |
| Earthmounds | 5 |
| Roadblocks | 6 |
| Road Gates | 11 |
| Trenches | - |
| Earth Walls | - |
| Road Barriers | 6,306 m - 10 |
| TOTAL | 35 |



The designations employed and the presentation of material on this map do not imply the expression of any opinion on the part of the Secretariat of the United Nations concerning the legal status of any country, territory, city or area or its authorities, or concerning the delimitation of its frontiers or boundaries. The OCHA logo and the text 'United Nations Office for the Coordination of Humanitarian Affairs' are registered trademarks of OCHA. © UNOCHA 2009.

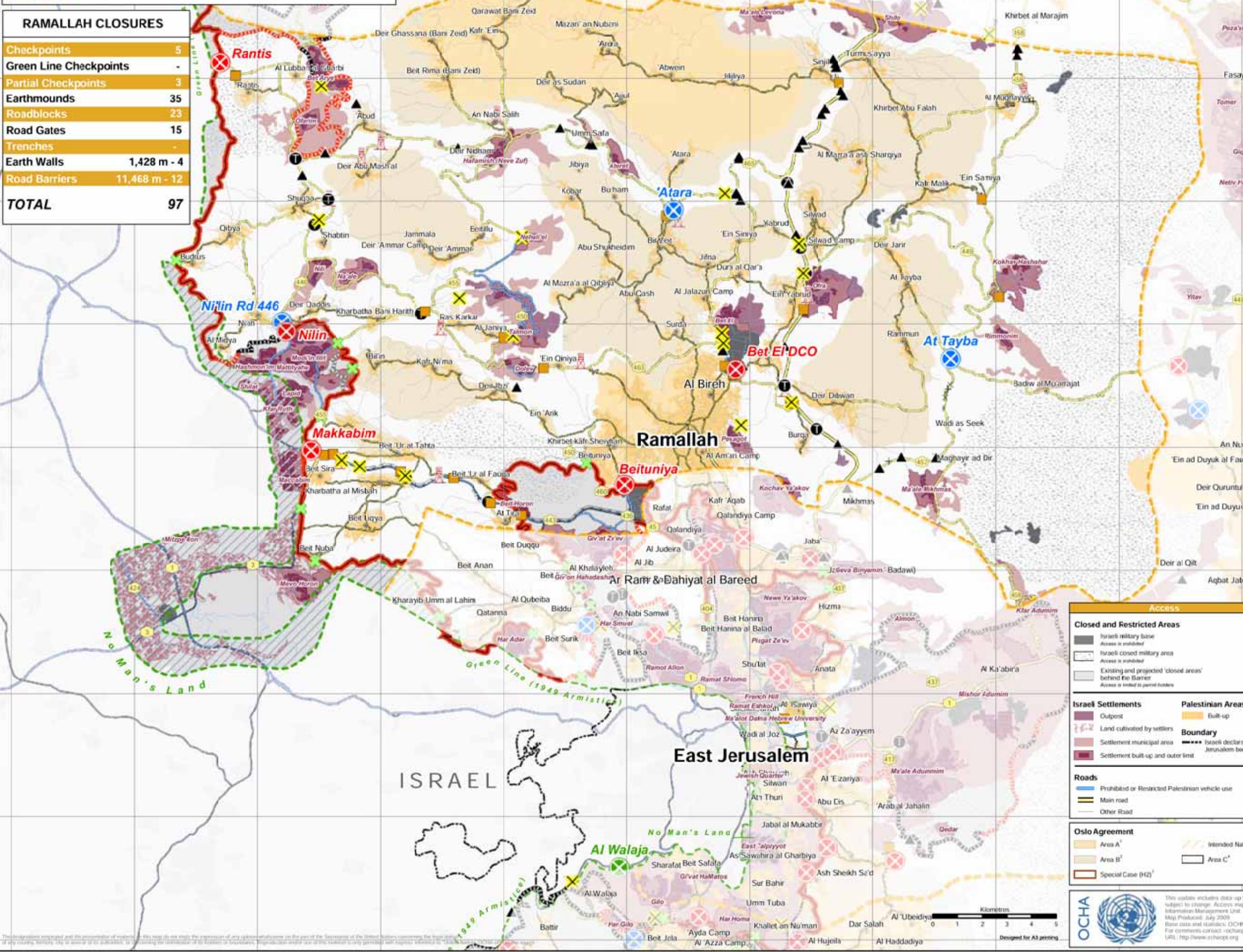
This update includes data up to June 2009. Access and closure data is collected by OCHA field staff and is subject to change. Access mapping is a work in progress. Maps are updated periodically. Cartography: OCHA Information Management Unit. Map Produced: July 2009. Base data and symbols: OCHA, FAO/UNEP. For comments contact: info@ocha.org or tel: +912 022 1982. URL: <http://www.ocha.org>

MAP IS PROVIDED FREE OF CHARGE NOT FOR SALE

West Bank Closure - Ramallah

June 2009

| RAMALLAH CLOSURES | |
|------------------------|---------------|
| Checkpoints | 5 |
| Green Line Checkpoints | - |
| Partial Checkpoints | 3 |
| Earthmounds | 35 |
| Roadblocks | 23 |
| Road Gates | 15 |
| Trenches | - |
| Earth Walls | 1,428 m - 4 |
| Road Barriers | 11,468 m - 12 |
| TOTAL | 97 |

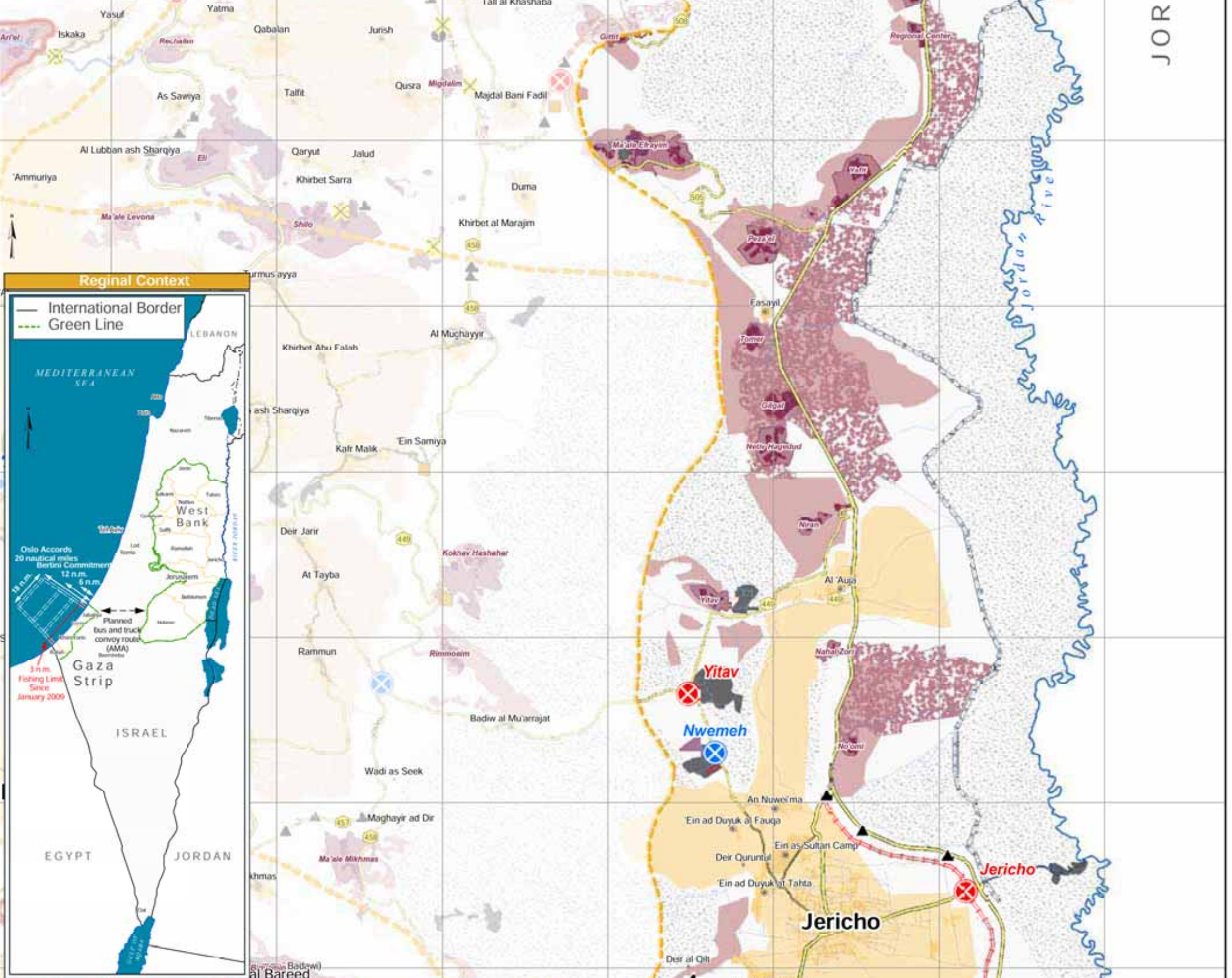


| Access | | Physical Closures | |
|------------------------------------|--------------------------------------------------------------------------------------------------------------------------------------------------------------------------------|----------------------------------------------------------------------------------------------------------------------------------------------------------------------------------------------------------------------------------------------------------------|-------------------------------------------------------------------------------------------------------------------------------------------------------------------------------------------------------------------------------------------------------------------------------------------------------|
| Closed and Restricted Areas | <ul style="list-style-type: none"> Israeli military base Israeli closed military area Existing and projected 'closed areas' | <ul style="list-style-type: none"> Internal Checkpoint (fully staffed) Green Line Checkpoint Internal Partial Checkpoint Road Gate Observation Tower Earthmound Roadblock Trench | <ul style="list-style-type: none"> Tunnel/Underpass Earth Wall Road Barrier |
| Israeli Settlements | <ul style="list-style-type: none"> Outpost Land cultivated by settlers Settlement municipal area Settlement built-up and outer limit | <ul style="list-style-type: none"> Built-up Boundary Israeli declared Jerusalem boundary | <ul style="list-style-type: none"> West Bank Barrier Constructed Under Construction Planned Route Planned Re-routing Barrier Gate |
| Roads | <ul style="list-style-type: none"> Prohibited or Restricted Palestinian vehicle use Main road Other Road | <ul style="list-style-type: none"> Intended Nature Reserve Area C | <ul style="list-style-type: none"> 1 - Full Palestinian civil and security control 2 - Full Palestinian civil control and joint Israeli-Palestinian security control 3 - Hebron Agreement 4 - Full Israeli control over security, planning and construction |
| Oslo Agreement | <ul style="list-style-type: none"> Area A Area B Special Case (H2) | <ul style="list-style-type: none"> Intended Nature Reserve Area C | <ul style="list-style-type: none"> 1 - Full Palestinian civil and security control 2 - Full Palestinian civil control and joint Israeli-Palestinian security control 3 - Hebron Agreement 4 - Full Israeli control over security, planning and construction |

West Bank Closure - Jericho

June 2009

| JERICHO CLOSURES | |
|------------------------|--------------|
| Checkpoints | 2 |
| Green Line Checkpoints | - |
| Partial Checkpoints | 3 |
| Earthmounds | 5 |
| Roadblocks | - |
| Road Gates | 2 |
| Trenches | 19,855 m - 2 |
| Earth Walls | - |
| Road Barriers | - |
| TOTAL | 14 |



| Access | |
|--------------------------------------------------------|-------------------------------------|
| Closed and Restricted Areas | |
| Israeli military base | Access is prohibited |
| Israeli closed military area | Access is prohibited |
| Existing and projected closed areas behind the Barrier | Access is limited to permit holders |
| Israeli Settlements | |
| Outpost | |
| Land cultivated by settlers | |
| Settlement municipal area | |
| Settlement built-up and outer limit | |
| Palestinian Areas | |
| Built-up | |
| Roads | |
| Prohibited or Restricted Palestinian vehicle use | |
| Main road | |
| Other Road | |

| Physical Closures | |
|------------------------------------|--|
| Internal Checkpoint (July staffed) | |
| Green Line Checkpoint | |
| Internal Partial Checkpoint | |
| Road Gate | |
| Observation Tower | |
| Earthmound | |
| Roadblock | |
| Tunnel/Underpass | |
| Earth Wall | |
| Road Barrier | |
| Trench | |
| West Bank Barrier | |
| Constructed | |
| Under Construction | |
| Planned Route | |
| Planned Re-routing | |
| Barrier Gate | |

| Oslo Agreement | |
|--------------------------------|-------------------------|
| Area A ¹ | Intended Nature Reserve |
| Area B ² | Area C ³ |
| Special Case (H2) ⁴ | |

This update includes data up to June 2009. Access and closure data is collected by OCHA field staff and is subject to change. Access mapping is a work in progress. Maps are updated periodically. Cartography: OCHA Information Management Unit. Map Produced: July 2009. Base data and statistics: OCHA, PA-MOP. For comments contact: ocha@ocha.org or tel +972 252 562 9962. URL: http://www.ochaopt.org

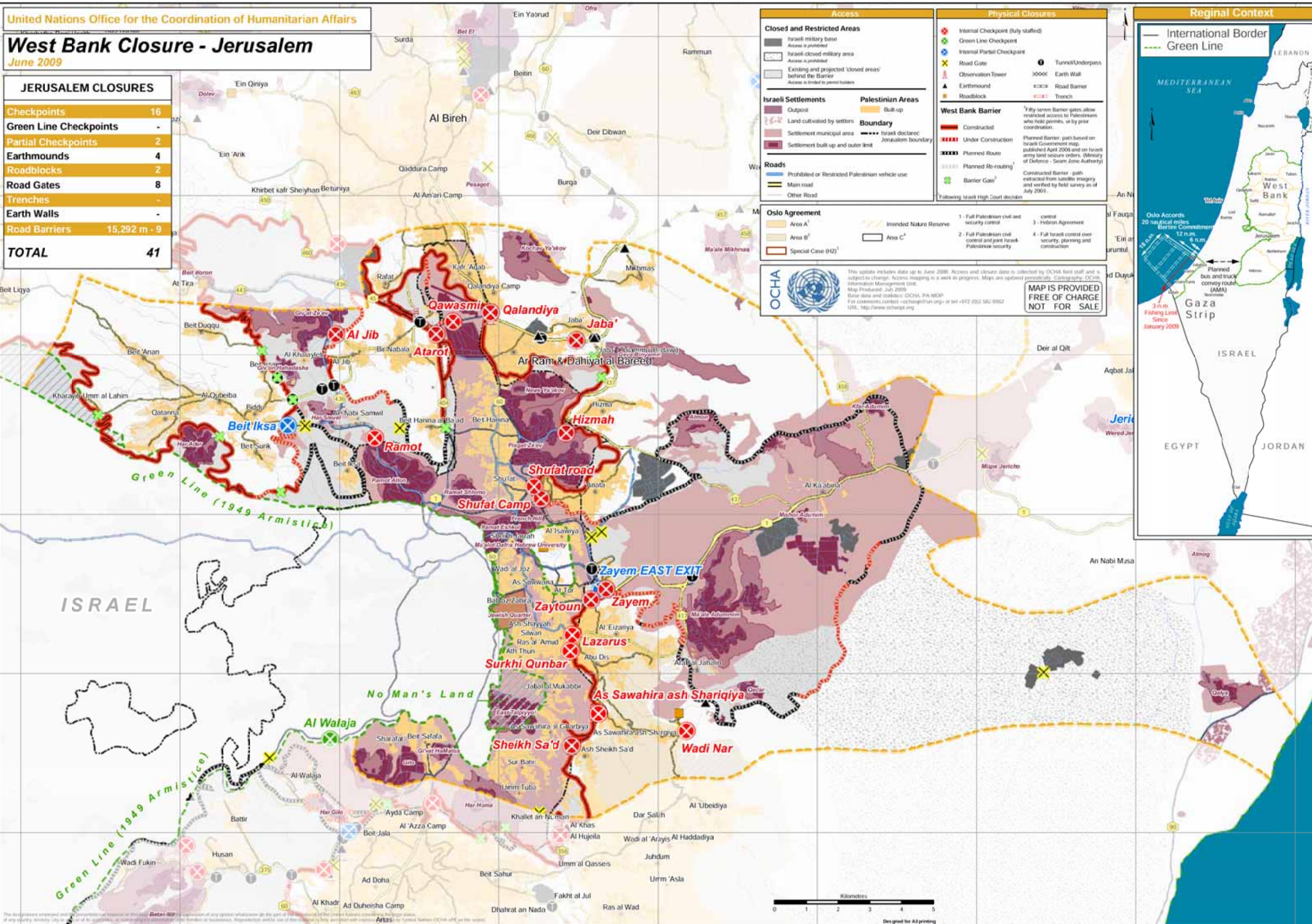
MAP IS PROVIDED FREE OF CHARGE NOT FOR SALE

West Bank Closure - Jerusalem

June 2009

JERUSALEM CLOSURES

| | |
|------------------------|--------------|
| Checkpoints | 16 |
| Green Line Checkpoints | - |
| Partial Checkpoints | 2 |
| Earthmounds | 4 |
| Roadblocks | 2 |
| Road Gates | 8 |
| Trenches | - |
| Earth Walls | - |
| Road Barriers | 15,292 m - 9 |
| TOTAL | 41 |



Access

Closed and Restricted Areas

- Israeli military base (Access is prohibited)
- Israeli closed military area (Access is prohibited)
- Existing and projected 'closed areas' behind the Barrier (Access is limited to permit holders)

Israeli Settlements

- Outpost
- Land cultivated by settlers
- Settlement municipal area
- Settlement built-up and outer limit

Roads

- Prohibited or Restricted Palestinian vehicle use
- Main road
- Other Road

Physical Closures

Internal Checkpoint (fully staffed)

- Green Line Checkpoint
- Internal Partial Checkpoint
- Road Gate
- Observation Tower
- Earthmound
- Roadblock
- Trench
- Tunnel/Underpass
- Earth Wall
- Road Barrier

West Bank Barrier

- Constructed
- Under Construction
- Planned Route
- Planned Re-routing
- Barrier Gate

17 fully-staffed Barrier gates allow restricted access to Palestinians who hold permits, or by prior coordination.

Planned Barrier: path based on Israeli Government map, published April 2009 and on Israeli army land seizure orders, (Ministry of Defence - Seam Zone Authority)

Constructed Barrier: path extracted from satellite imagery and verified by field survey as of July 2009.

Following Israeli High Court decision

Oslo Agreement

- Area A
- Area B
- Special Case (H2)
- Intended Nature Reserve
- Area C

- 1 - Full Palestinian civil and security control
- 2 - Full Palestinian civil control and joint Israeli-Palestinian security
- 3 - Hebron Agreement
- 4 - Full Israeli control over security, planning and construction



This update includes data up to June 2009. Access and closure data is collected by OCHA field staff and is subject to change. Access mapping is a work in progress. Maps are updated periodically. Cartography: OCHA Information Management Unit. Map Produced: July 2009. Base data and coordinates: OCHA, PA, NCP. For comments, contact: info@ocha.org or tel: +917 6912 582 0992. URL: <http://www.ochaopt.org>

MAP IS PROVIDED FREE OF CHARGE NOT FOR SALE



The designations employed and the presentation of the material on this map do not imply the endorsement of any specific view whatsoever on the part of the United Nations concerning the legal status of any country, territory, city or area, or of its authorities, or concerning the delimitation of its frontiers or boundaries. Reproduction and use of the material is hereby authorized with special thanks to the United Nations Office for the Coordination of Humanitarian Affairs.

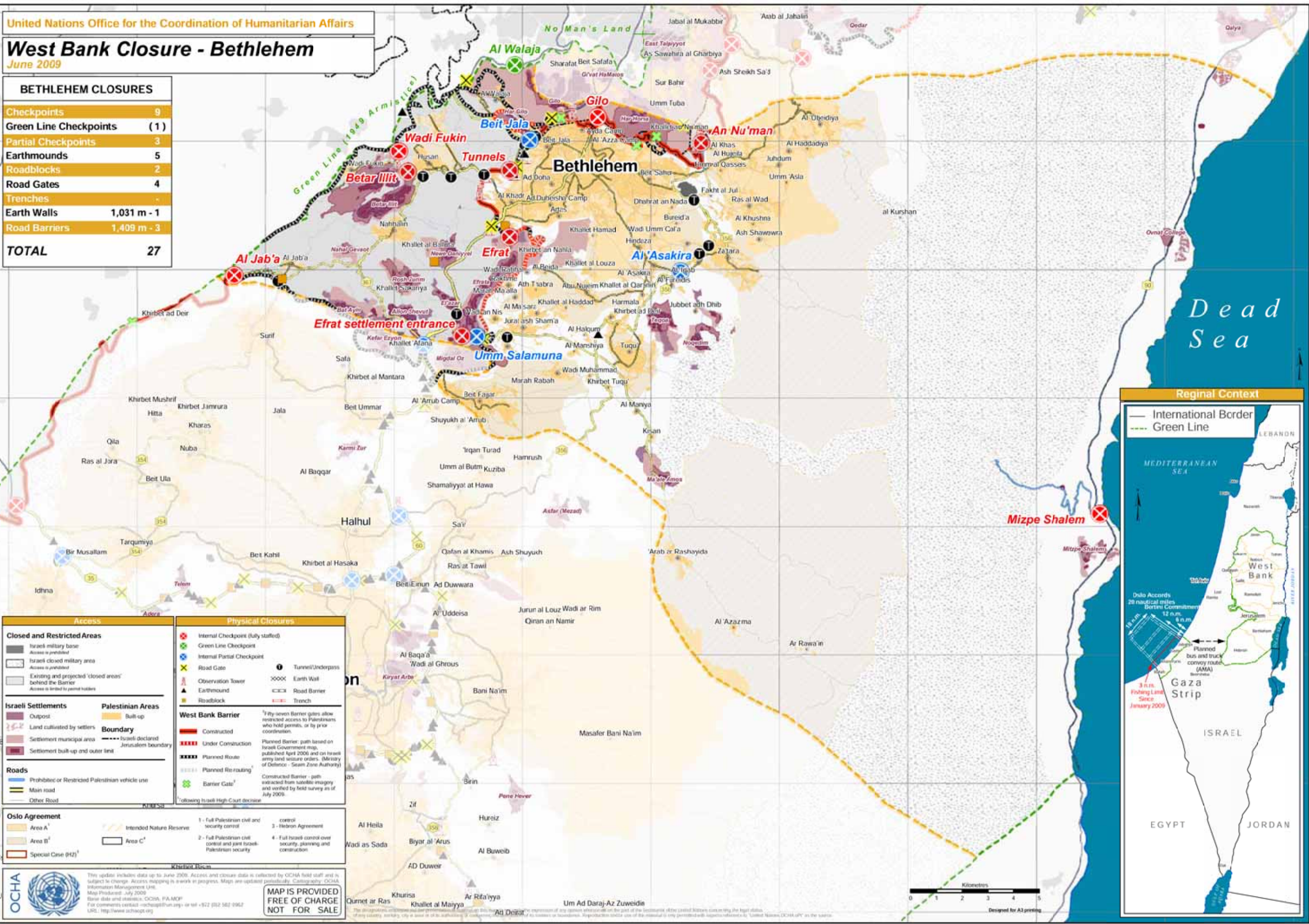


Designed for A3 printing

West Bank Closure - Bethlehem

June 2009

| BETHLEHEM CLOSURES | |
|----------------------------|-------------|
| Checkpoints | 9 |
| Green Line Checkpoints (1) | (1) |
| Partial Checkpoints | 3 |
| Earthmounds | 5 |
| Roadblocks | 2 |
| Road Gates | 4 |
| Trenches | - |
| Earth Walls | 1,031 m - 1 |
| Road Barriers | 1,409 m - 3 |
| TOTAL | 27 |



| Access | | Physical Closures | |
|--------------------------------------------------------------------------------------------------------------------------------------------------------------------------------|---------------------------------------------------------------------------------------------------------------------------------------------------------------------------------|------------------------------------------------------------------------------------------------------------------------------------------------------------------------------------------------------------------------------------------------|--------------------------------------------------------------------------------------------------------------------------------------------------------------------------------------------------------------------------------------------------------------------------------------------------------------------------------------|
| Closed and Restricted Areas | <ul style="list-style-type: none"> Israeli military base Israeli closed military area Existing and projected 'closed areas' behind the Barrier | <ul style="list-style-type: none"> Internal Checkpoint (fully staffed) Green Line Checkpoint Internal Partial Checkpoint Road Gate Observation Tower Earthmound Roadblock | <ul style="list-style-type: none"> Tunnel/Underpass Earth Wall Road Barrier Trench |
| Israeli Settlements | Palestinian Areas | West Bank Barrier | |
| <ul style="list-style-type: none"> Outpost Land cultivated by settlers Settlement municipal area Settlement built-up and outer limit | <ul style="list-style-type: none"> Built-up Boundary Israeli declared Jerusalem boundary | <ul style="list-style-type: none"> Constructed Under Construction Planned Road Planned Road routing Barrier Gate | <ul style="list-style-type: none"> Planned Barrier: path based on Israeli Government map, published April 2006 and on Israeli army land seizure orders. (Ministry of Defence - Seam Zone Authority) Constructed Barrier: path extracted from satellite imagery and verified by field survey as of July 2009. |
| Roads | | Oslo Agreement | |
| <ul style="list-style-type: none"> Prohibited or Restricted Palestinian vehicle use Main road Other Road | | <ul style="list-style-type: none"> Area A Area B Special Case (H2) | <ul style="list-style-type: none"> Intended Nature Reserve Area C |
| <p>1 - Full Palestinian civil and security control</p> <p>2 - Full Palestinian civil control and joint Israeli-Palestinian security</p> | | <p>3 - Hebron Agreement</p> <p>4 - Full Israeli control over security, planning and construction</p> | |

MAP IS PROVIDED FREE OF CHARGE NOT FOR SALE

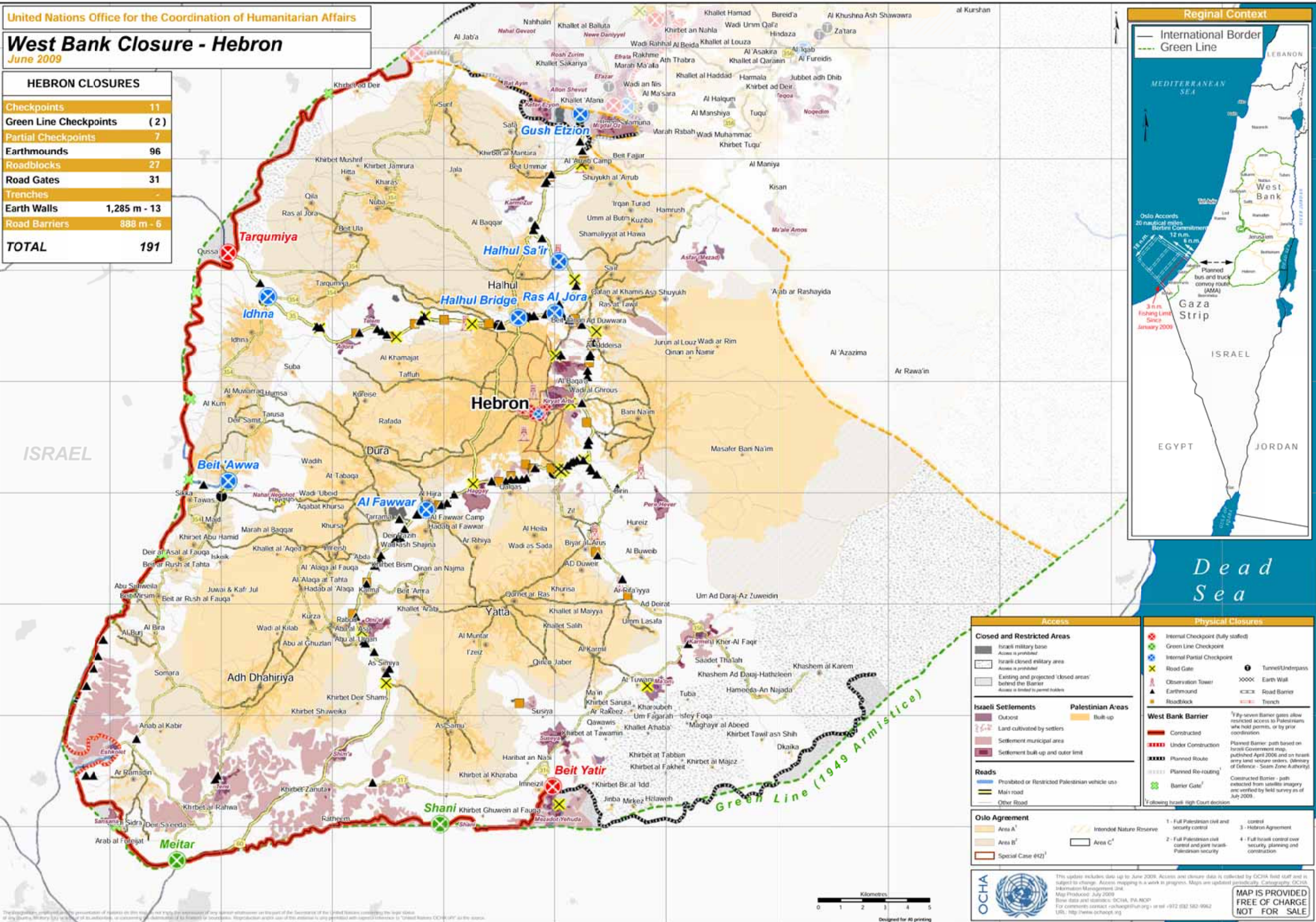
United Nations Office for the Coordination of Humanitarian Affairs

West Bank Closure - Hebron

June 2009

HEBRON CLOSURES

| | |
|------------------------|--------------|
| Checkpoints | 11 |
| Green Line Checkpoints | (2) |
| Partial Checkpoints | 7 |
| Earthmounds | 96 |
| Roadblocks | 27 |
| Road Gates | 31 |
| Trenches | - |
| Earth Walls | 1,285 m - 13 |
| Road Barriers | 888 m - 6 |
| TOTAL | 191 |



| Access | | Physical Closures | |
|---------------------------------------------------------------------------------------------------------------------------------------------------------------------------------|------------------------------------------------------------------------------------------------------------------------------------------------------------------------------------------------------------------------------------------------|--------------------------------------------------------------------------------------------------------------------------------------------------------------------------------------------------------------------------------------------------------------------------------------------------|----------------------------------------------------------------------------------------------------------------------------------------------------------------------------------------------------------------------------------------------------------------------------------------------------------------------------------|
| Closed and Restricted Areas | <ul style="list-style-type: none"> Internal Checkpoint (fully staffed) Green Line Checkpoint Internal Partial Checkpoint Road Gate Observation Tower Earthmound Roadblock | <ul style="list-style-type: none"> Tunnel/Underpass Earth Wall Road Barrier Trench | <ul style="list-style-type: none"> West Bank Barrier Constructed Under Construction Planned Route Planned Re-routing Barrier Gate |
| <ul style="list-style-type: none"> Israeli military base Israeli closed military area Existing and projected 'closed areas' behind the Barrier | <ul style="list-style-type: none"> Israeli Settlements Outpost Land cultivated by settlers Settlement municipal area Settlement built-up and outer limit | <ul style="list-style-type: none"> Palestinian Areas Built-up | <ul style="list-style-type: none"> Planned Barrier: path based on Israeli Government map, published April 2006 and an Israeli army land seizure orders, (Military of Defence - Seam Zone Authority) Planned Barrier: path extracted from satellite imagery and verified by field survey as of July 2009. |
| <ul style="list-style-type: none"> Roads Prohibited or Restricted Palestinian vehicle use Main road Other Road | <ul style="list-style-type: none"> Oslo Agreement Area A¹ Area B² Special Case (H2)³ Intended Nature Reserve Area C⁴ | <ul style="list-style-type: none"> 1 - Full Palestinian civil and security control 2 - Full Palestinian civil control and joint Israeli-Palestinian security 3 - Full Israeli control 4 - Full Israeli control over security planning and construction | |



The information contained in this publication is the property of the United Nations Office for the Coordination of Humanitarian Affairs. It is provided for informational purposes only and does not constitute an offer of any financial product or service. Reproduction or use of this information is prohibited without express written permission from the United Nations Office for the Coordination of Humanitarian Affairs.

OCHA
 This update includes data up to June 2009. Access and closure data is collected by OCHA field staff and is subject to change. Access mapping is a work in progress. Maps are updated periodically. Cartography: OCHA Information Management Unit.
 Map Produced: July 2009
 Base data and statistics: OCHA, PA-NOP
 For comments contact: ocha@ocha.org or tel: +972 (0)2 592 5962
 URL: http://www.ochaopt.org

MAP IS PROVIDED FREE OF CHARGE NOT FOR SALE

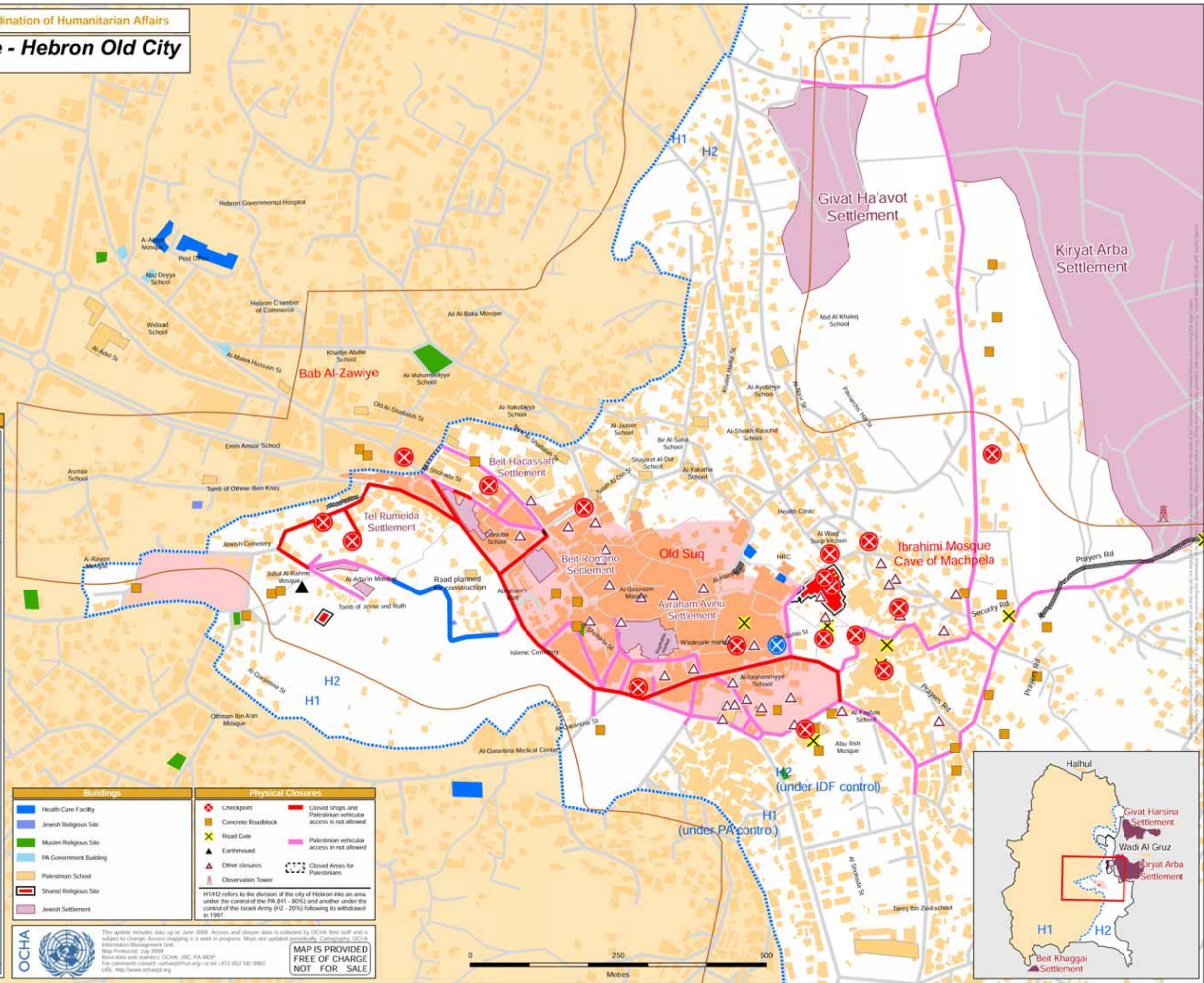
United Nations Office for the Coordination of Humanitarian Affairs

West Bank Closure - Hebron Old City

June 2009

| HEBRON CLOSURES | |
|------------------------|--------------|
| Checkpoints | 11 |
| Green Line Checkpoints | (2) |
| Partial Checkpoints | 7 |
| Earthmounds | 96 |
| Roadblocks | 27 |
| Road Gates | 31 |
| Trenches | - |
| Earth Walls | 1,285 m - 13 |
| Road Barriers | 888 m - 6 |
| TOTAL | 191 |

Regional Context

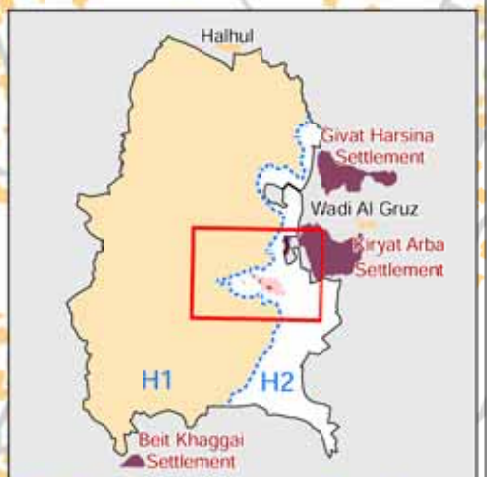


| Buildings | Physical Closures |
|------------------------|--------------------------------------------------------------|
| Health Care Facility | Checkpoint |
| Jewish Religious Site | Concrete Roadblock |
| Muslim Religious Site | Road Gate |
| PA Government Building | Earthmound |
| Palestinian School | Other closures |
| Shared Religious Site | Observation Tower |
| Jewish Settlement | Closed shops and Palestinian vehicular access is not allowed |
| | Palestinian vehicular access is not allowed |
| | Closed Areas for Palestinians |

H1/H2 refers to the division of the city of Hebron into an area under the control of the PA (H1 - 80%) and another under the control of the Israeli Army (H2 - 20%) following its withdrawal in 1997.

OCHA
 This update includes data up to June 2009. Access and closure data is collected by OCHA field staff and is subject to change. Access mapping is a work in progress. Maps are updated periodically. Cartography: OCHA Information Management Unit.
 Map Produced: July 2009
 Base data and imagery: OCHA, JRC, FAO/UNEP
 For comments contact: ocha@ocha.org or tel +972 202 581 9962
 URL: <http://www.ochaopt.org>

MAP IS PROVIDED FREE OF CHARGE NOT FOR SALE



Access and Movement to and from The Gaza Strip

June 2009



Erez Crossing (Beit Hanoun)
Open six days a week for the movement of aid workers and limited number of authorized Palestinian medical and humanitarian cases.

Nahal Oz Fuel Pipeline
Open five days a week for the import of limited types of fuels.

Karni Crossing (Al Montar)
Closed since June 11, 2007. External grain conveyor belt operational three days a week. Cement strip completely closed since Oct 29, 2008.



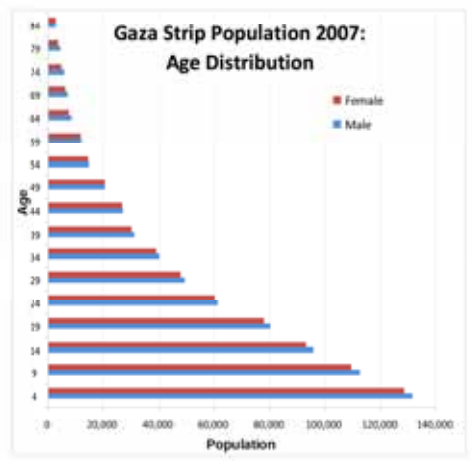
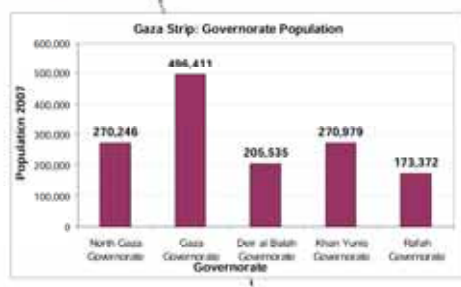
Rafah (Al 'Awda)
Open on an ad hoc basis for the movement of a number of authorized passengers. Palestinian medical and humanitarian cases. Open on an exceptional basis for the import of authorized humanitarian goods.



Sufa
Closed since Sept. 12, 2008. According to COGAT Sufa is no longer a crossing point.



Kerem Shalom (Karm abu Salem)
Open six days a week for limited movement of authorized goods.

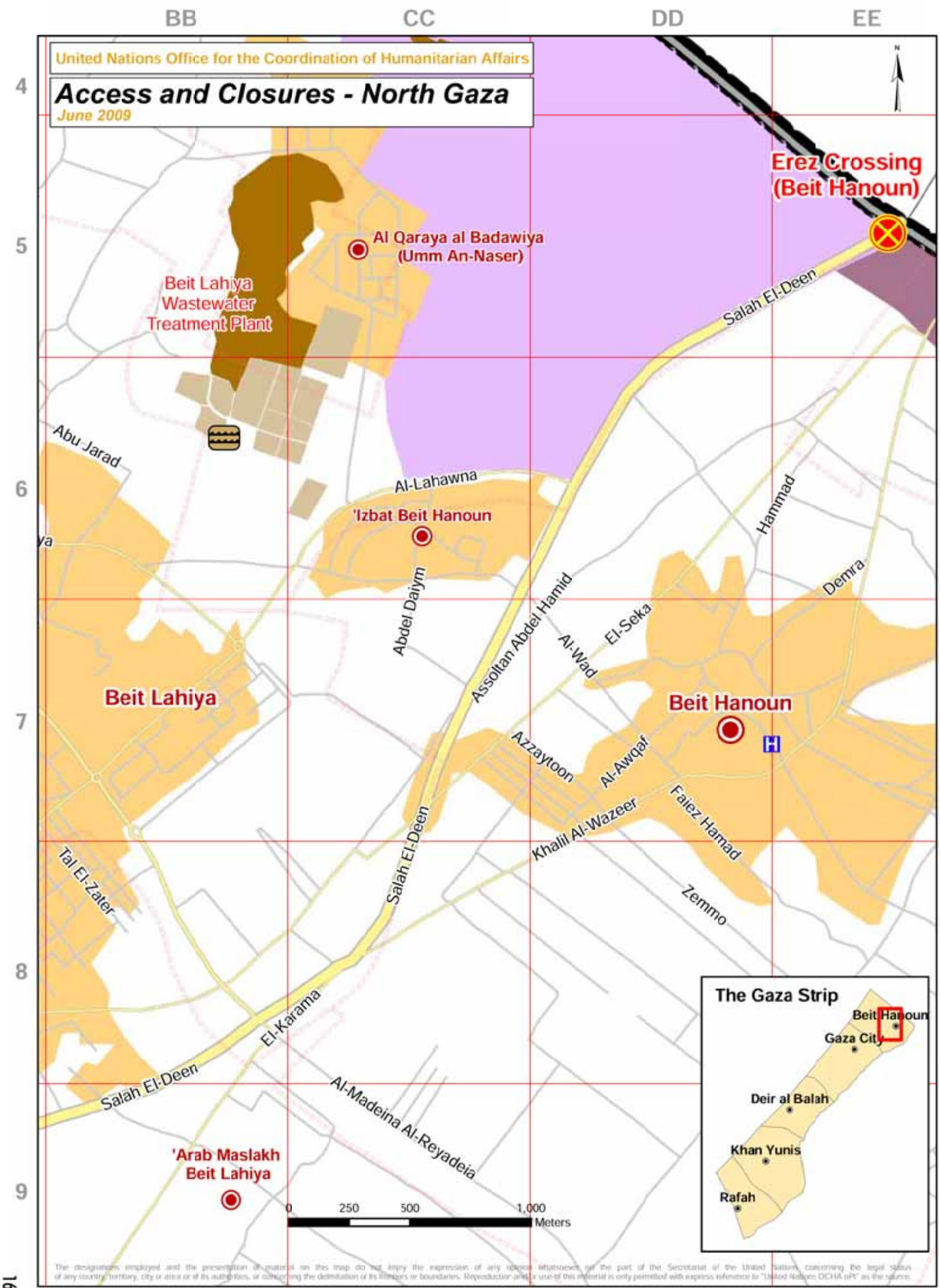


| Access and Physical Closures | Legend |
|------------------------------------------------------------------------------------------------------------------------------------------------------------------------------------------------------------------------------------------|------------------------------------------------------------------------------------------------------------------------------------------------|
| Crossing Points (X) Open (X) Closed but open for exceptional cases (X) Closed | Locations (---) Bridge (H) Hospital (H) Hotel Area (W) Wastewater Treatment Plant (S) Sewage Outlet (W) Wharf |
| Closed and Restricted Areas (---) 300 metre Restricted Area ¹ (---) Northern No-Go Zone ² | Boundaries (---) Governorate Boundary (---) Municipal Boundary |
| Fences and Barriers (---) Concrete Wall (---) Double wire fence with watch towers (---) Effortless Fishing Limit (---) Former Fishing Limit (---) Philadelphi Corridor | Palestinian Areas (---) Built-up (---) Refugee Camps (---) Gaza Neighbourhood (---) Former Israeli Settlements Green houses |
| 1 - Restricted Area A 300 m wide Restricted Area. This area has been imposed by the IDF in areas bordering Israel. The Area is enforced by IDF warning fire. | Roads (---) Main Road (---) Regional Road (---) Local Road (---) Track |
| 2 - Northern Gaza No-Go Zone Covering the former northern Israeli settlement bloc, movement in and out of this area has been restricted since Dec 28 2005. Up to 250 Palestinians live inside this area in As-Siata community. | Main City (●) Main City (●) Town |



This update includes data up to June 2009. Access and closure data is collected by OCHA field staff and is subject to change. Access mapping is a work in progress. Maps will be updated regularly. Cartography: OCHA Information Management Unit. Map Produced: June 2009. Base data and statistics: OCHA, JRC, FAO-MOP, PCBS, COMU. For comments contact: ocha@un.org or Tel +972 (0)2 582 9562. URL: <http://www.ocha.org>

THIS MAP IS PROVIDED FREE OF CHARGE NOT FOR SALE



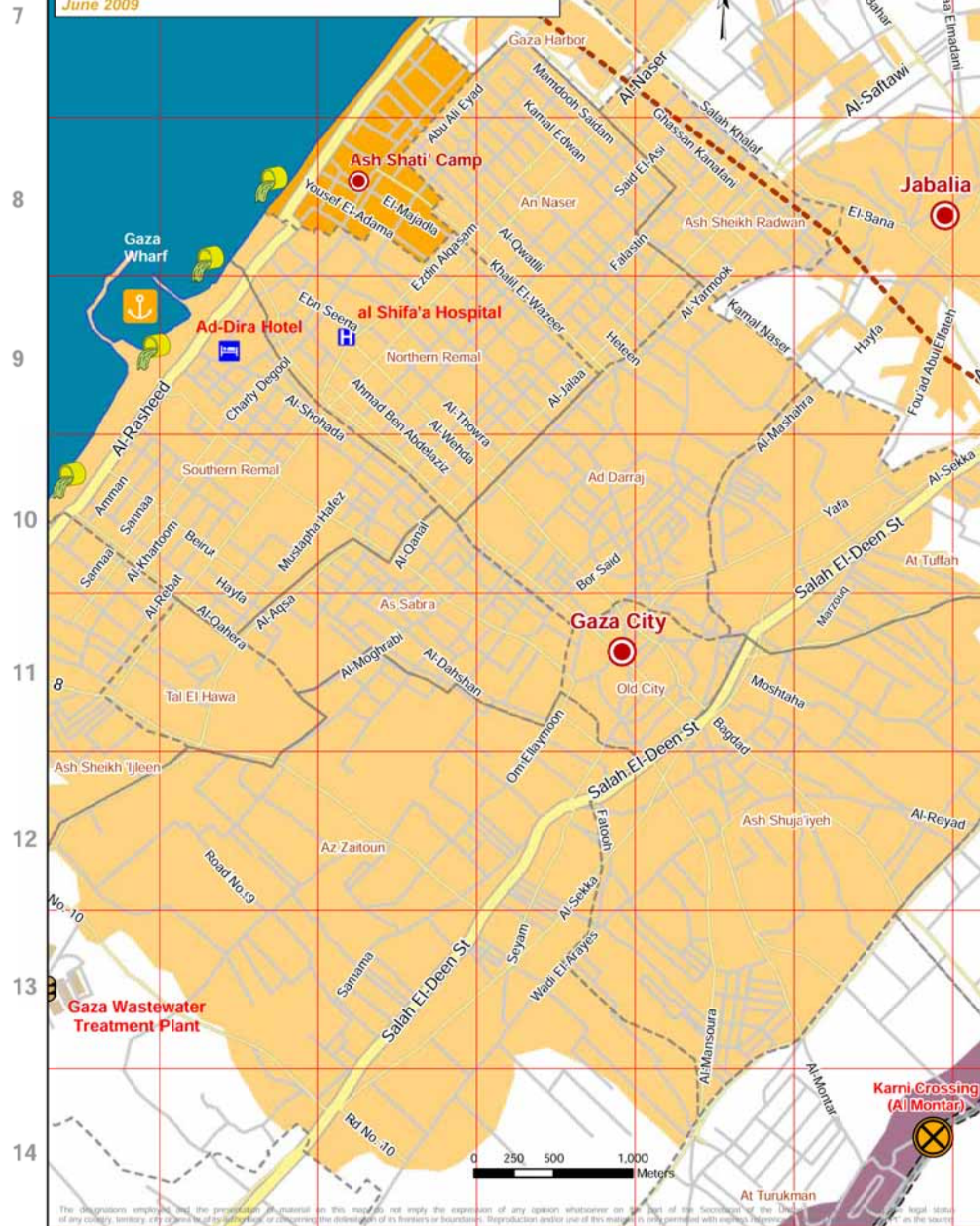
17

T U V W X Y Z

United Nations Office for the Coordination of Humanitarian Affairs

Access and Closures - Gaza

June 2009



The distributors employed and the preparation of material on this map do not imply the expression of any opinion whatsoever on the part of the Secretariat of the United Nations concerning the legal status of any country, territory, city or area or of its authorities or concerning the delimitation of its frontiers or boundaries. Reproduction and use of this material is only permitted with express reference to UNCTAD as the source.

T U V W X Y Z

The Gaza Strip



OCHA
 This update includes data up to June 2009. Access and closure data is collected by OCHA field staff and is subject to change. Access mapping is a work in progress. Maps will be updated regularly. Cartography: OCHA Information Management Unit.
 Map Produced: July 2009
 Data and statistics: OCHA, IJC, IFA-MOP
 For comments contact: ocha@un.org or tel +972 022 582 6962
 URL: http://www.unocha.org

17

7

8

9

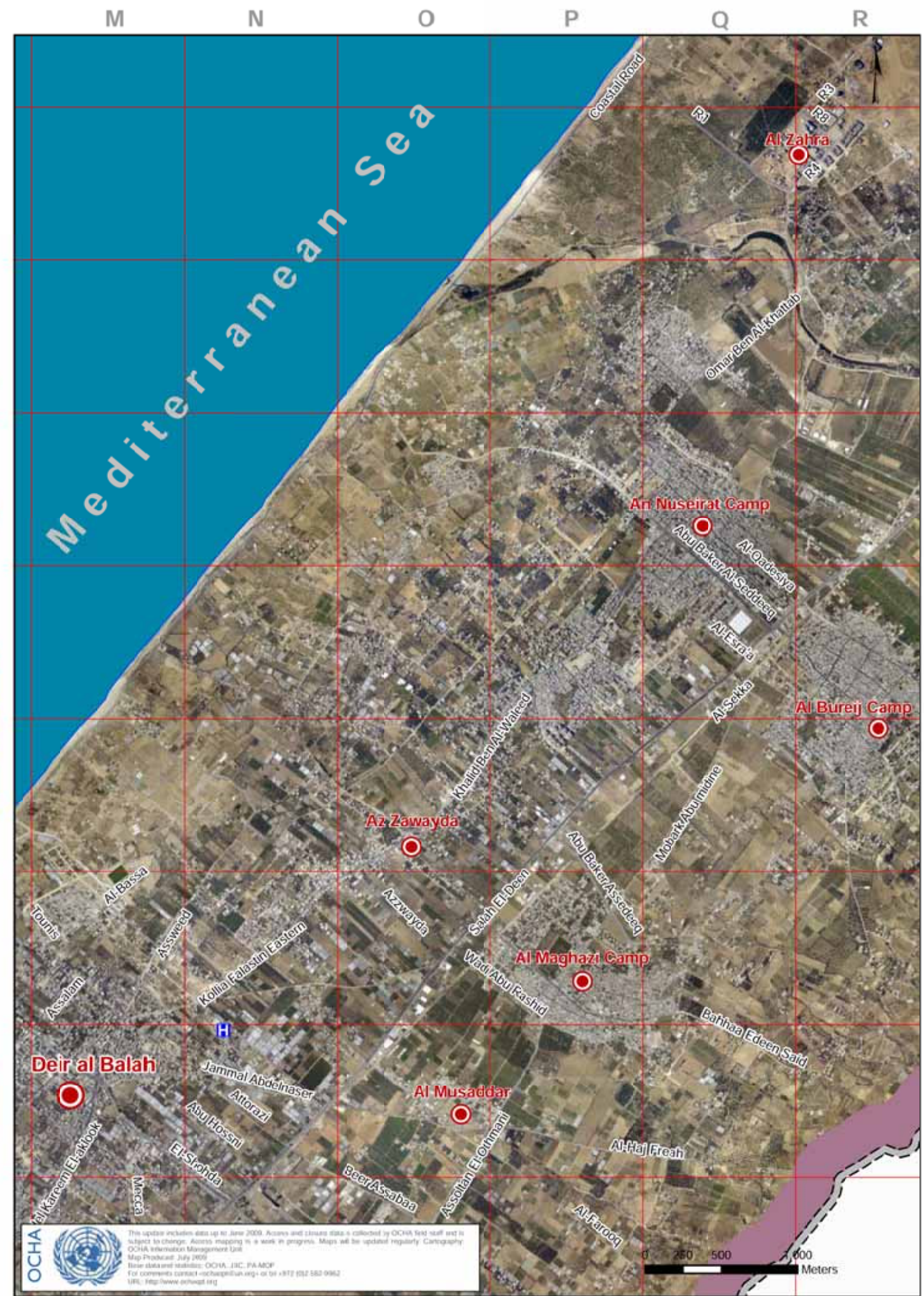
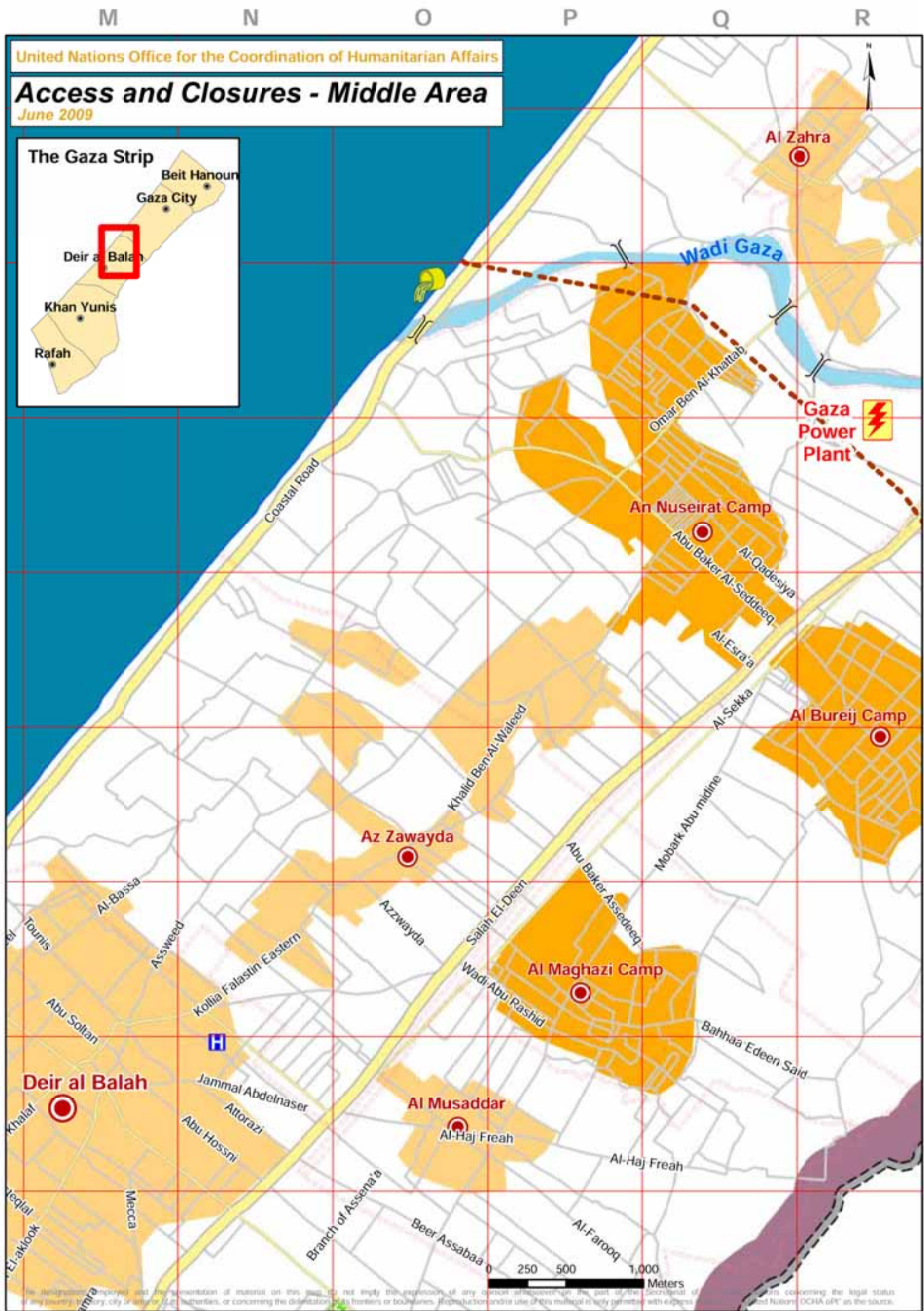
10

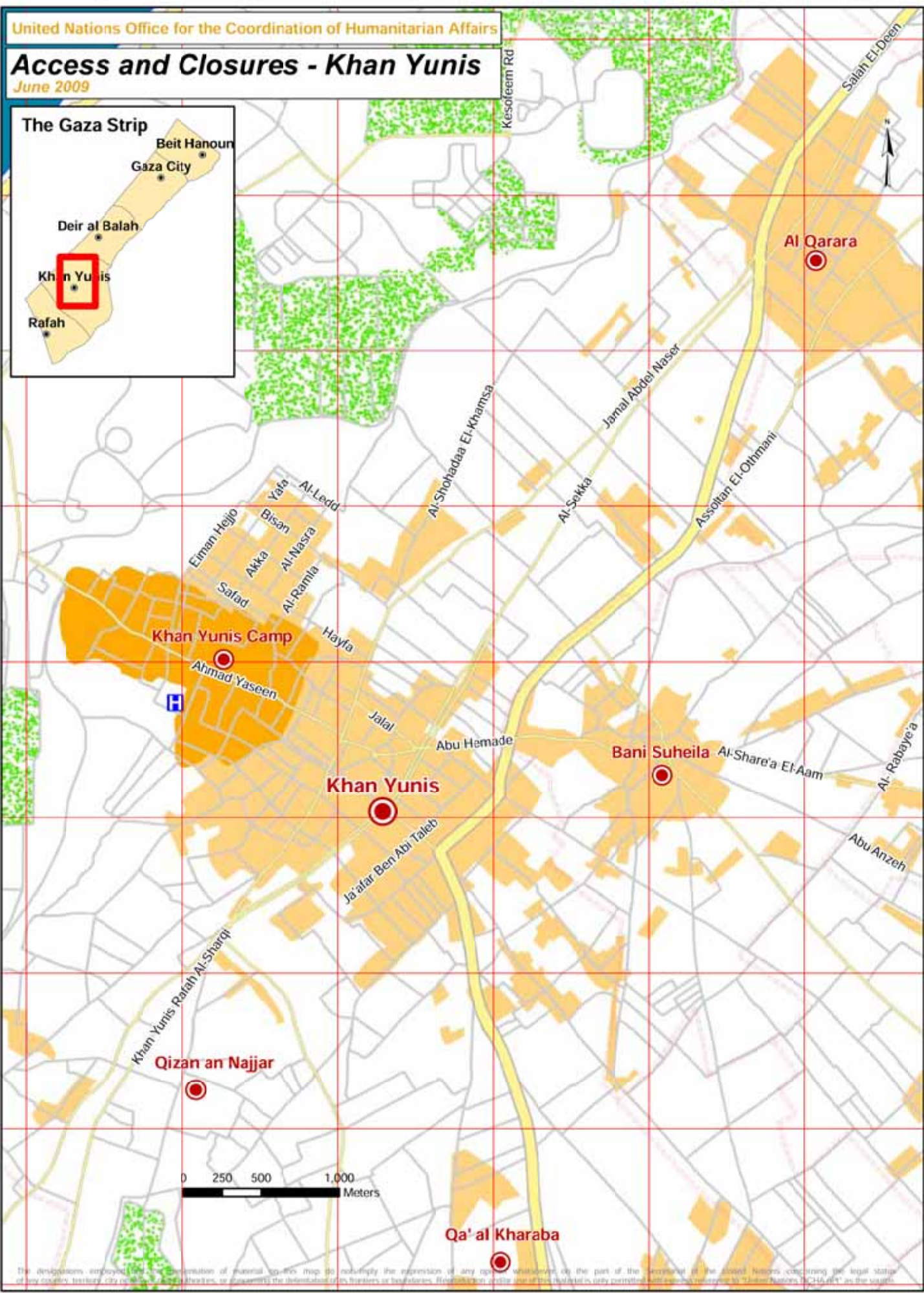
11

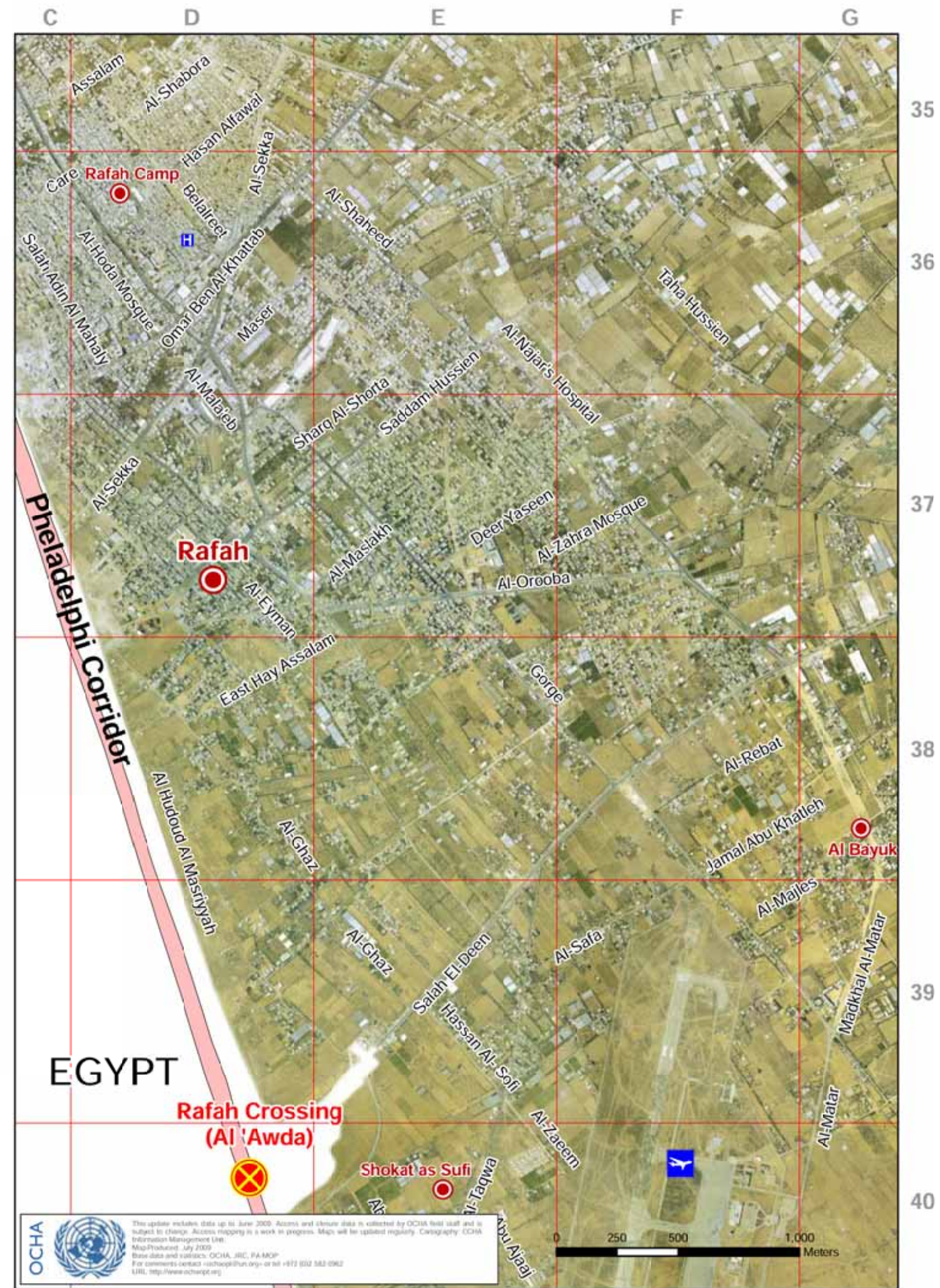
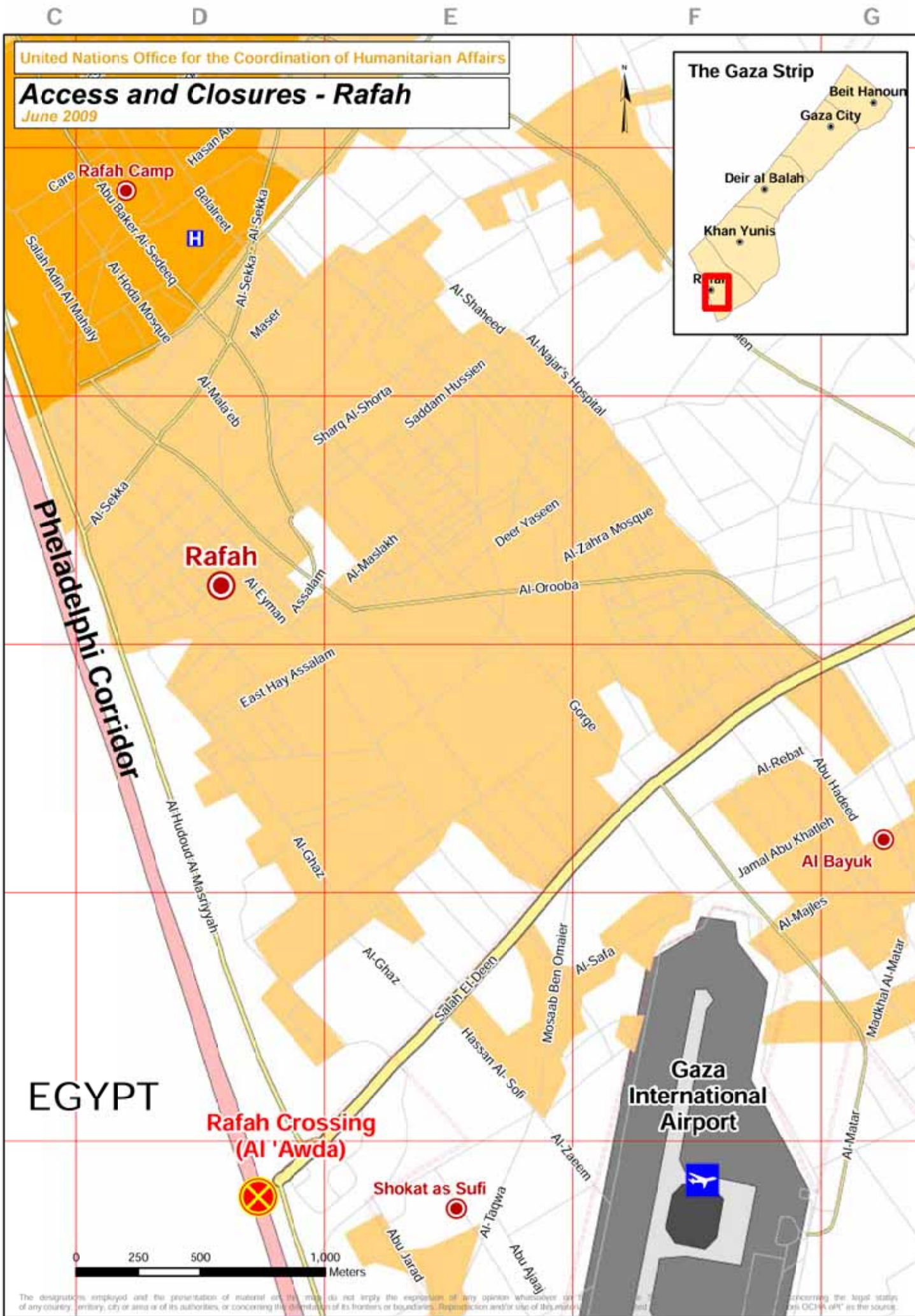
12

13

14







| Palestinian Community | Governorate | Index | Page |
|-------------------------|-------------|-------|------|
| 'Aba | Jenin | I3 | 2 |
| 'Abda | Hebron | D25 | 13 |
| Abu Al 'Asja | Hebron | C26 | 13 |
| Abu Al Ghuzlan | Hebron | D26 | 13 |
| Abu Al 'Urqan | Hebron | D26 | 13 |
| Abu Dis | Jerusalem | H18 | 10 |
| Abu Nujeim | Bethlehem | G21 | 12 |
| Abu Qash | Ramallah | G14 | 8 |
| Abu Shukheidim | Ramallah | F14 | 8 |
| Abu Suhweila | Hebron | B25 | 13 |
| 'Abud | Ramallah | D13 | 8 |
| 'Abwein | Ramallah | G12 | 8 |
| Ad Dab'A | Qalqiliya | C10 | 6 |
| Ad Damayra | Jenin | G4 | 2 |
| Ad Dawa | Nablus | J10 | 5 |
| Ad Deirat | Hebron | F26 | 13 |
| Ad Doha | Bethlehem | G20 | 12 |
| Ad Dubeisha Camp | Bethlehem | G20 | 12 |
| Ad Duweir | Hebron | F25 | 13 |
| Ad Durwara | Hebron | F23 | 13 |
| Adh Dhahiriya | Hebron | C26 | 13 |
| 'Aija | Jenin | G5 | 2 |
| 'Ajul | Ramallah | F13 | 8 |
| 'Akkaba | Tulkarm | D3 | 4 |
| Al 'Alaqa Al Fauqa | Hebron | C25 | 13 |
| Al 'Alaqa At Tahta | Hebron | C25 | 13 |
| Al Am 'Ari Camp | Ramallah | G16 | 8 |
| Al 'Aqaba | Tubas | K6 | 3 |
| Al 'Aqrabaniya | Nablus | J8 | 5 |
| Al 'Ariqa | Jenin | G3 | 2 |
| Al 'Arrub Camp | Hebron | F22 | 13 |
| Al 'Asa'Asa | Jenin | G6 | 2 |
| Al 'Asakira | Bethlehem | H20 | 12 |
| Al 'Attara | Jenin | F6 | 2 |
| Al 'Auja | Jericho | L14 | 9 |
| Al 'Azazima | Bethlehem | H23 | 12 |
| Al 'Azza Camp | Bethlehem | G19 | 12 |
| Al Badhan | Nablus | I7 | 5 |
| Al Baqa'A | Hebron | F24 | 13 |
| Al Baqqar | Hebron | E22 | 13 |
| Al Beida | Bethlehem | G21 | 12 |
| Al Bira | Hebron | B26 | 13 |
| Al Bireh | Ramallah | G15 | 8 |
| Al Burj | Hebron | B26 | 13 |
| Al Buweib | Hebron | F25 | 13 |
| Al 'Eizaniya | Jerusalem | H18 | 10 |
| Al Fandaqumiya | Jenin | G6 | 2 |
| Al Fariisiya | Tubas | M5 | 3 |
| Al Fawwar Camp | Hebron | F25 | 13 |
| Al Funduq | Qalqiliya | F9 | 6 |
| Al Furaidis | Bethlehem | H21 | 12 |
| Al Haddadiya | Bethlehem | I20 | 12 |
| Al Hadidiya | Tubas | L8 | 3 |
| Al Haffasa | Tulkarm | D7 | 4 |
| Al Hafira | Jenin | G4 | 2 |
| Al Halqum | Bethlehem | G21 | 12 |
| Al Hashimiya | Jenin | G3 | 2 |
| Al Heila | Hebron | E25 | 13 |
| Al Hijra | Hebron | D25 | 13 |
| Al Hujeila | Bethlehem | H20 | 12 |
| Al 'Iqab | Bethlehem | H20 | 12 |
| Al 'Isawiya | Jerusalem | H18 | 10 |
| Al Jab'A | Bethlehem | F20 | 12 |
| Al Jalama | Jenin | I2 | 2 |
| Al Jalazun Camp | Ramallah | G14 | 8 |
| Al Jameclat | Jenin | I3 | 2 |
| Al Janiya | Ramallah | E15 | 8 |
| Al Jarba | Jenin | H5 | 2 |
| Al Jarushiya | Tulkarm | D6 | 4 |
| Al Jib | Jerusalem | G16 | 10 |
| Al Jiflik | Jericho | L10 | 9 |
| Al Judcida | Jenin | I6 | 2 |
| Al Judeira | Jerusalem | G16 | 10 |
| Al Juneid | Nablus | G8 | 5 |
| Al Ka'Abina | Jerusalem | J17 | 10 |
| Al Karmil | Hebron | F26 | 13 |
| Al Khadr | Bethlehem | F20 | 12 |
| Al Khalayleh | Jerusalem | F17 | 10 |
| Al Khamajat | Hebron | D23 | 13 |
| Al Khas | Bethlehem | H19 | 12 |
| Al Khuljan | Jenin | F3 | 2 |
| Al Khushna | Bethlehem | H20 | 12 |
| Al Kufcir | Jenin | I5 | 2 |
| Al Kum | Hebron | C24 | 13 |
| Al Kurshan | Bethlehem | I20 | 12 |
| Al Lubban Al Gharbi | Ramallah | D12 | 8 |
| Al Lubban Ash Sharqiya | Nablus | H12 | 5 |
| Al Majd | Hebron | B25 | 13 |
| Al Malih | Tubas | L6 | 3 |
| Al Maniya | Bethlehem | G22 | 12 |
| Al Manshiya | Bethlehem | G21 | 12 |
| Al Manshiya | Jenin | G3 | 2 |
| Al Mansura | Jenin | G5 | 2 |
| Al Ma'Sara | Bethlehem | G21 | 12 |
| Al Masqufa | Tulkarm | D6 | 4 |
| Al Mas'Udiya | Nablus | F7 | 5 |
| Al Maza'a Al Qibliya | Ramallah | F14 | 8 |
| Al Mazra'A Ash Sharqiya | Ramallah | H13 | 8 |
| Al Midya | Ramallah | C15 | 8 |
| Al Mudawwar | Qalqiliya | C10 | 6 |
| Al Mughayyir | Ramallah | J13 | 8 |
| Al Mughayyir | Jenin | J4 | 2 |
| Al Muntar | Hebron | E26 | 13 |
| Al Mutilla | Jenin | K4 | 2 |
| Al Muwarraq | Hebron | C24 | 13 |
| Al Qubciba | Jerusalem | F17 | 10 |
| Al 'Ubcidiya | Bethlehem | I19 | 12 |
| Al 'Uddeisa | Hebron | F23 | 13 |
| Al Walaja | Bethlehem | F19 | 12 |
| Al Yamun | Jenin | G2 | 2 |
| Al-Kassarar Beduins | Jerusalem | I17 | 10 |
| 'Ammuniya | Nablus | G12 | 5 |
| An Nabi Elyas | Qalqiliya | C9 | 6 |
| An Nabi Musa | Jericho | K18 | 9 |
| An Nabi Salih | Ramallah | E13 | 8 |
| An Nabi Samwil | Jerusalem | G17 | 10 |
| An Naqura | Nablus | G7 | 5 |
| An Nassariya | Nablus | J8 | 5 |
| An Nazla Al Gharbiya | Tulkarm | D4 | 4 |
| An Nazla Al Wusta | Tulkarm | E4 | 4 |
| An Nazla Ash Sharqiya | Tulkarm | E4 | 4 |
| An Nuwei'Ma | Jericho | L16 | 9 |

| Palestinian Community | Governorate | Index | Page |
|------------------------------|-------------|-------|------|
| 'Anab Al Kabir | Hebron | B27 | 13 |
| 'Anabta | Tulkarm | E6 | 4 |
| 'Anata | Jerusalem | H17 | 10 |
| 'Anin | Jenin | F2 | 2 |
| 'Anza | Jenin | G5 | 2 |
| 'Aqabat Khursa | Hebron | D25 | 13 |
| 'Aqbat Jaber Camp | Jericho | K17 | 9 |
| 'Aqqaba | Tubas | J5 | 3 |
| 'Aqraba | Nablus | J10 | 5 |
| Ar Rajman | Nablus | J10 | 5 |
| Ar Rakeez | Hebron | F26 | 13 |
| Ar Ram & Dahiyat Al Barceed | Jerusalem | H16 | 10 |
| Ar Rama | Jenin | F5 | 2 |
| Ar Ramadan | Hebron | B27 | 13 |
| Ar Ras | Tulkarm | D8 | 4 |
| Ar Rawa'In | Bethlehem | I23 | 12 |
| Ar Rifa'Iyya | Hebron | F25 | 13 |
| Ar Rihya | Hebron | E25 | 13 |
| 'Arab Abu Farda | Qalqiliya | C9 | 6 |
| 'Arab Al Furciyat | Hebron | B28 | 13 |
| 'Arab Al Hamdun | Jenin | F3 | 2 |
| 'Arab Al Jahalin | Jerusalem | I18 | 10 |
| 'Arab Ar Ramadan Al Janubi | Qalqiliya | C9 | 6 |
| 'Arab Ar Ramadan Ash Shamali | Qalqiliya | C9 | 6 |
| 'Arab Ar Rashayida | Bethlehem | H23 | 12 |
| 'Arab As Suweitat | Jenin | I3 | 2 |
| 'Arabbuna | Jenin | J2 | 2 |
| Arraba | Jenin | G4 | 2 |
| 'Arrana | Jenin | I2 | 2 |
| Artas | Bethlehem | G20 | 12 |
| 'Arura | Ramallah | F12 | 8 |
| As Sa'Aida | Jenin | G2 | 2 |
| As Samu' | Hebron | E27 | 13 |
| As Sawahira Al Gharbiya | Jerusalem | H19 | 10 |
| As Sawahira Ash Sharqiya | Jerusalem | H19 | 10 |
| As Sawiya | Nablus | H11 | 5 |
| As Simiya | Hebron | D26 | 13 |
| As Sura | Hebron | C25 | 13 |
| As Suwwana | Jerusalem | H18 | 10 |
| Ash Shawawra | Bethlehem | H20 | 12 |
| Ash Shayyah | Jerusalem | H18 | 10 |
| Ash Sheikh Sa'D | Jerusalem | H19 | 10 |
| Ash Shuhada | Jenin | I4 | 2 |
| Ash Shuyukh | Hebron | F23 | 13 |
| 'Asira Al Qibliya | Nablus | G9 | 5 |
| 'Asira Ash Shamaliya | Nablus | H8 | 5 |
| 'Askar Camp | Nablus | I8 | 5 |
| At Tabaga | Hebron | D24 | 13 |
| At Tarem | Jenin | G3 | 2 |
| At Tayba | Ramallah | I14 | 8 |
| At Tayba | Jenin | F2 | 2 |
| At Tira | Ramallah | F16 | 8 |
| At Tur | Jerusalem | H18 | 10 |
| At Tuwari | Hebron | F26 | 13 |
| 'Atara | Ramallah | G13 | 8 |
| Ath Thabra | Bethlehem | G21 | 12 |
| Ath Thaghra | Tubas | J6 | 3 |
| Ath Thuri | Jerusalem | H18 | 10 |
| 'Atil | Tulkarm | D5 | 4 |
| 'Awarta | Nablus | H10 | 5 |
| 'Ayda Camp | Bethlehem | G19 | 12 |
| Az Za'Ayyem | Jerusalem | H18 | 10 |
| Az Zababida | Jenin | I5 | 2 |
| Az Zawiya | Salbit | D11 | 7 |
| Az Zawiya | Jenin | G5 | 2 |
| Az Zubeidat | Jericho | M9 | 9 |
| 'Azmut | Nablus | I8 | 5 |
| 'Azzun | Qalqiliya | D9 | 6 |
| 'Azzun 'Atma | Qalqiliya | C11 | 6 |
| Bab Az Zahira | Jerusalem | H18 | 10 |
| Badiw Al Mu'Arrajat | Ramallah | J15 | 8 |
| Ba'A | Tulkarm | E6 | 4 |
| Balata Camp | Nablus | I9 | 5 |
| Bani Na'Im | Hebron | F24 | 13 |
| Baqat Ash Sharqiya | Tulkarm | D4 | 4 |
| Baqat Al Hatab | Qalqiliya | E9 | 6 |
| Bardala | Tubas | L5 | 3 |
| Barghasha | Jenin | J3 | 2 |
| Barta'A Ash Sharqiya | Jenin | E3 | 2 |
| Battir | Bethlehem | F19 | 12 |
| Beit Amin | Qalqiliya | C10 | 6 |
| Beit 'Amra | Hebron | D25 | 13 |
| Beit 'Anan | Jerusalem | E17 | 10 |
| Beit Ar Rush Al Fauqa | Hebron | B25 | 13 |
| Beit Ar Rush At Tahta | Hebron | B25 | 13 |
| Beit 'Awwa | Hebron | B24 | 13 |
| Beit Dajan | Nablus | J9 | 5 |
| Beit Duqqu | Jerusalem | F16 | 10 |
| Beit 'Einun | Hebron | F23 | 13 |
| Beit Fajar | Bethlehem | F22 | 12 |
| Beit Falouh | Bethlehem | G21 | 12 |
| Beit Furik | Nablus | I9 | 5 |
| Beit Hanina | Jerusalem | G17 | 10 |
| Beit Hanina Al Balad | Jerusalem | G17 | 10 |
| Beit Hasan | Nablus | K8 | 5 |
| Beit Iba | Nablus | G8 | 5 |
| Beit Ijza | Jerusalem | F17 | 10 |
| Beit Iksa | Jerusalem | G17 | 10 |
| Beit Imrin | Nablus | G7 | 5 |
| Beit Jala | Bethlehem | G20 | 12 |
| Beit Kahil | Hebron | D23 | 13 |
| Beit Lid | Tulkarm | E7 | 4 |
| Beit Liqya | Ramallah | D16 | 8 |
| Beit Maqdam | Hebron | C24 | 13 |
| Beit Mursim | Hebron | B25 | 13 |
| Beit Nuba | Ramallah | D16 | 8 |
| Beit Qad | Jenin | J3 | 2 |
| Beit Rima (Bani Zeid) | Ramallah | E12 | 8 |
| Beit Safafa | Jerusalem | G19 | 10 |
| Beit Sahur | Bethlehem | G20 | 12 |
| Beit Sira | Ramallah | D16 | 8 |
| Beit Surik | Jerusalem | F17 | 10 |
| Beit 'Ta'Mir | Bethlehem | H20 | 12 |
| Beit Ula | Hebron | D22 | 13 |
| Beit Ummar | Hebron | E22 | 13 |
| Beit 'Ur Al Fauqa | Ramallah | E16 | 8 |
| Beit 'Ur At Tahta | Ramallah | E16 | 8 |
| Beit Wazan | Nablus | G8 | 5 |
| Beita | Nablus | H10 | 5 |
| Beitilla | Ramallah | E14 | 8 |
| Beitin | Ramallah | H15 | 8 |
| Beituniya | Ramallah | F15 | 8 |

| Palestinian Community | Governorate | Index | Page |
|---------------------------|-------------|-------|------|
| Bethlehem | Bethlehem | G20 | 12 |
| Biddu | Jerusalem | F17 | 10 |
| Biddya | Salbit | E11 | 7 |
| Bil'In | Ramallah | D15 | 8 |
| Bir Al Basha | Jenin | G4 | 2 |
| Bir Musallam | Hebron | C23 | 13 |
| Bir Nabala | Jerusalem | G17 | 10 |
| Bir Nabala Beduins | Jerusalem | G17 | 10 |
| Bir Zeit | Ramallah | G14 | 8 |
| Birin | Hebron | F25 | 13 |
| Birqin | Jenin | H3 | 2 |
| Biyar Al 'Arus | Hebron | F25 | 13 |
| Bizzariya | Nablus | F6 | 5 |
| Bruqin | Salbit | E12 | 7 |
| Budrus | Ramallah | C14 | 8 |
| Burcid'A | Bethlehem | H20 | 12 |
| Burham | Ramallah | F13 | 8 |
| Burn | Nablus | I9 | 5 |
| Burqa | Ramallah | H15 | 8 |
| Burqa | Nablus | G7 | 5 |
| Dahiyat Sabah Al Kheir | Jenin | I2 | 2 |
| Dar Abu Basal | Salbit | E11 | 7 |
| Dar Salah | Bethlehem | H19 | 12 |
| Deir Abu Da'If | Jenin | J3 | 2 |
| Deir Abu Mash'Al | Ramallah | D13 | 8 |
| Deir Al 'Asal Al Fauqa | Hebron | B25 | 13 |
| Deir Al 'Asal At Tahta | Hebron | B25 | 13 |
| Deir Al Ghusun | Tulkarm | D5 | 4 |
| Deir Al Hatab | Nablus | I8 | 5 |
| Deir Al Qilt | Jericho | K16 | 9 |
| Deir 'Ammar | Ramallah | F14 | 8 |
| Deir 'Ammar Camp | Ramallah | F14 | 8 |
| Deir As Sudan | Ramallah | F13 | 8 |
| Deir Ballut | Salbit | D12 | 7 |
| Deir Dilwan | Ramallah | H15 | 8 |
| Deir Ghassana (Bani Zeid) | Ramallah | E12 | 8 |
| Deir Ghazala | Jenin | I2 | 2 |
| Deir Hajla | Jericho | M17 | 9 |
| Deir Ibi'z | Ramallah | E15 | 8 |
| Deir Istiya | Salbit | F10 | 7 |
| Deir Jarir | Ramallah | I14 | 8 |
| Deir Nidham | Ramallah | E13 | 8 |
| Deir Qaddis | Ramallah | D14 | 8 |
| Deir Quruntul | Jericho | K16 | 9 |
| Deir Razih | Hebron | D25 | 13 |
| Deir Sa'Eeda | Hebron | B28 | 13 |
| Deir Samit | Hebron | C24 | 13 |
| Deir Sharaf | Nablus | G8 | 5 |
| Dhaher Al 'Abed | Jenin | E3 | 2 |
| Dhaher Al Malih | Jenin | F3 | 2 |
| Dhaher An Nada | Bethlehem | H20 | 12 |
| Dhinnaba | Tulkarm | D6 | 4 |
| Dkaika | Hebron | H27 | 13 |
| Duma | Nablus | J12 | 5 |
| Dura | Hebron | D24 | 13 |
| Dura Al Qar'A | Ramallah | G14 | 8 |
| East Jerusalem | Jerusalem | H18 | 10 |
| 'Ein Ad Duyuk Al Fauqa | Jericho | K16 | 9 |
| 'Ein Ad Duyuk At Tahta | Jericho | K16 | 9 |
| 'Ein 'Arik | Ramallah | F15 | 8 |
| 'Ein As Sultan Camp | Jericho | L16 | 9 |
| 'Ein Beit El Mai Camp | Nablus | H8 | 5 |
| 'Ein El Beida | Tubas | M5 | 3 |
| 'Ein Quniya | Ramallah | F15 | 8 |
| 'Ein Samiya | Ramallah | I13 | 8 |
| 'Ein Shibli | Nablus | K8 | 5 |
| 'Ein Siniya | Ramallah | G14 | 8 |
| 'Ein Yabrud | Ramallah | H14 | 8 |
| 'Einabus | Nablus | H10 | 5 |
| El Far'A Camp | Tubas | I7 | 3 |
| Fahma | Jenin | F5 | 2 |
| Fahma Al Jadida | Jenin | G5 | 2 |
| Fakht Al Jul | Bethlehem | H20 | 12 |
| Falameya | Qalqiliya | C8 | 6 |
| Faqqu'A | Jenin | J2 | 2 |
| Far'Ata | Qalqiliya | F9 | 6 |
| Farkha | Salbit | F12 | 7 |
| Far'Un | Tulkarm | C7 | 4 |
| Fasayil | Jericho | K13 | 9 |
| Fuqeiqis | Hebron | C25 | 13 |
| Furush Beit Dajan | Nablus | L9 | 5 |
| Habla | Qalqiliya | C10 | 6 |
| Hadab Al 'Alaqa | Hebron | C25 | 13 |
| Hadab Al Fawwar | Hebron | D25 | 13 |
| Haja | Qalqiliya | E9 | 6 |
| Halaweh | Hebron | E27 | 13 |
| Halul | Hebron | E23 | 13 |
| Hameeda-An Najada | Hebron | G26 | 13 |
| Hamrush | Hebron | G22 | 13 |
| Hanbat An Nabi | Hebron | E27 | 13 |
| Haris | Salbit | F11 | 7 |
| Harmala | Bethlehem | G21 | 12 |
| Hebron | Hebron | E24 | 13 |
| Hindaza | Bethlehem | G20 | 12 |
| Hitta | Hebron | D22 | 13 |
| Hizma | Jerusalem | H17 | 10 |
| Humsa | Hebron | C24 | 13 |
| Hureiz | Hebron | F25 | 13 |
| Husan | Bethlehem | F20 | 12 |
| Huwwara | Nablus | H10 | 5 |
| Ibziq | Tubas | K5 | 3 |
| Idhna | Hebron | C23 | 13 |
| Ijnisinya | Nablus | G7 | 5 |
| Iktaba | Tulkarm | D6 | 4 |
| 'Illar | Tulkarm | E5 | 4 |
| Immatin | Qalqiliya | F9 | 6 |
| Imncizil | Hebron | F27 | 13 |
| Imrciba | Jenin | F4 | 2 |
| Imrcish | Hebron | D25 | 13 |
| 'Iraq Burn | Nablus | H9 | 5 |
| 'Iraq Turad | Hebron | F22 | 13 |

| Palestinian Community | Governorate | Index | Page |
|--------------------------------|-------------|-------|------|
| 'Zbat Jal'Ud | Qalqilya | C10 | 6 |
| 'Zbat Salman | Qalqilya | C10 | 6 |
| 'Zbat Shufa | Tulkarm | D7 | 4 |
| I'Zeiz | Hebron | E26 | 13 |
| Jaba' | Jerusalem | H16 | 10 |
| Jaba' | Jenin | G6 | 2 |
| Jaba' (Tajammu' Badawi) | Jerusalem | H16 | 10 |
| Jabal Al Mukabbir | Jerusalem | H19 | 10 |
| Jafa An Nun | Nablus | J10 | 5 |
| Jala | Hebron | E22 | 13 |
| Jalbun | Jenin | K3 | 2 |
| Jalqamus | Jenin | J4 | 2 |
| Jalud | Nablus | H12 | 5 |
| Jamma'In | Nablus | G10 | 5 |
| Jammala | Ramallah | E14 | 8 |
| Jayyus | Qalqilya | D9 | 6 |
| Jenin | Jenin | I3 | 2 |
| Jenin Camp | Jenin | H3 | 2 |
| Jericho | Jericho | L16 | 9 |
| Jibiya | Ramallah | F13 | 8 |
| Jifna | Ramallah | G14 | 8 |
| Jilqilya | Ramallah | G13 | 8 |
| Jinba | Hebron | F27 | 13 |
| Jinsafut | Qalqilya | E9 | 6 |
| Jit | Qalqilya | F8 | 6 |
| Jubbet Adh Dhib | Bethlehem | H21 | 12 |
| Jubdum | Bethlehem | H20 | 12 |
| Jurat Ash Sham'A | Bethlehem | G21 | 12 |
| Jurish | Nablus | H11 | 5 |
| Jurun Al Louz | Hebron | G23 | 13 |
| Juwai & Kafr Jul | Hebron | C25 | 13 |
| Kafa | Tulkarm | D7 | 4 |
| Kafr 'Abbush | Tulkarm | E8 | 4 |
| Kafr Ad Dik | Salfit | E12 | 7 |
| Kafr Al Labad | Tulkarm | E7 | 4 |
| Kafr 'Aqab | Jerusalem | G16 | 10 |
| Kafr Dan | Jenin | H3 | 2 |
| Kafr 'Ein | Ramallah | E12 | 8 |
| Kafr Jammal | Tulkarm | D8 | 4 |
| Kafr Laqif | Qalqilya | E9 | 6 |
| Kafr Malik | Ramallah | H13 | 8 |
| Kafr Ni'Ma | Ramallah | E15 | 8 |
| Kafr Qaddum | Qalqilya | F8 | 6 |
| Kafr Qalil | Nablus | H9 | 5 |
| Kafr Qud | Jenin | G3 | 2 |
| Kafr Ra'I | Jenin | F5 | 2 |
| Kafr Rumman | Tulkarm | E6 | 4 |
| Kafr Sur | Tulkarm | D8 | 4 |
| Kafr Thuth | Qalqilya | D10 | 6 |
| Kafr Zibad | Tulkarm | D8 | 4 |
| Kardala | Tubas | L5 | 3 |
| Karma | Hebron | D25 | 13 |
| Kashda | Tubas | L6 | 3 |
| Khallet 'Afana | Bethlehem | F21 | 12 |
| Khallet Al 'Aqed | Hebron | C25 | 13 |
| Khallet Al Balluta | Bethlehem | F20 | 12 |
| Khallet Al Haddad | Bethlehem | G21 | 12 |
| Khallet Al Louza | Bethlehem | G20 | 12 |
| Khallet Al Ma'yya | Hebron | F25 | 13 |
| Khallet Al Qaranin | Bethlehem | G21 | 12 |
| Khallet An Nu'Man | Bethlehem | H19 | 12 |
| Khallet 'Arabi | Hebron | D26 | 13 |
| Khallet Athaba' | Hebron | F27 | 13 |
| Khallet Hamad | Bethlehem | G20 | 12 |
| Khallet Sakariya | Bethlehem | F21 | 12 |
| Khallet Salih | Hebron | F26 | 13 |
| Kharas | Hebron | D22 | 13 |
| Kharayib Umm Al Lahim | Jerusalem | E17 | 10 |
| Kharbatha Al Misbah | Ramallah | D16 | 8 |
| Kharbatha Bani Harith | Ramallah | D14 | 8 |
| Kharoubeh | Hebron | F26 | 13 |
| Khashem Ad Daraj-Hathaleen | Hebron | G26 | 13 |
| Khashem Al Kareem | Hebron | H26 | 13 |
| Khirbet At Tayyah | Tulkarm | D7 | 4 |
| Khirbet 'Abdallah Al Yunis | Jenin | E3 | 2 |
| Khirbet Abu 'Anqar | Jenin | J2 | 2 |
| Khirbet Abu Falah | Ramallah | H13 | 8 |
| Khirbet Abu Hamid | Hebron | B25 | 13 |
| Khirbet Ad Deir | Hebron | D21 | 13 |
| Khirbet Ad Deir | Bethlehem | G21 | 12 |
| Khirbet Al Fakheit | Hebron | F27 | 13 |
| Khirbet Al Hasaka | Hebron | E23 | 13 |
| Khirbet Al Kharaba | Hebron | E27 | 13 |
| Khirbet Al Majaz | Hebron | G27 | 13 |
| Khirbet Al Mantara | Hebron | E21 | 13 |
| Khirbet Al Marajim | Nablus | J12 | 5 |
| Khirbet Al Muntar Al Gharbiya | Jenin | E3 | 2 |
| Khirbet Al Muntar Ash Sharqiya | Jenin | E3 | 2 |
| Khirbet An Nahla | Bethlehem | G20 | 12 |
| Khirbet Ar Rahwa | Hebron | B27 | 13 |
| Khirbet Ar Ras Al Ahmar | Tubas | K7 | 3 |
| Khirbet Ash Sheikh Sa'Eed | Jenin | E3 | 2 |
| Khirbet At Tabban | Hebron | G27 | 13 |
| Khirbet At Tawamin | Hebron | F27 | 13 |
| Khirbet 'Atuf | Tubas | K7 | 3 |
| Khirbet Bir Al 'Idd | Hebron | F27 | 13 |
| Khirbet Bism | Hebron | D25 | 13 |
| Khirbet Deir Shams | Hebron | D26 | 13 |
| Khirbet Ghuwein Al Fauqa | Hebron | E27 | 13 |
| Khirbet Humsa | Tubas | L8 | 3 |
| Khirbet Jamra | Hebron | D22 | 13 |
| Khirbet Jubara | Tulkarm | D7 | 4 |
| Khirbet Kafr Sheryhan | Ramallah | F16 | 8 |
| Khirbet Kharruba | Jenin | J4 | 2 |
| Khirbet Marah Ar Raha | Jenin | J4 | 2 |
| Khirbet Mas'Ud | Jenin | E3 | 2 |
| Khirbet Mushrif | Hebron | D22 | 13 |
| Khirbet Qeis | Salfit | F12 | 7 |
| Khirbet Sab'Ein | Jenin | I3 | 2 |
| Khirbet Salama | Hebron | C25 | 13 |
| Khirbet Sarra | Nablus | H12 | 5 |
| Khirbet Sarura | Hebron | F26 | 13 |
| Khirbet Shuweika | Hebron | C27 | 13 |
| Khirbet Sir | Qalqilya | D9 | 6 |
| Khirbet Suruj | Jenin | G2 | 2 |
| Khirbet Susa | Salfit | E11 | 7 |
| Khirbet Tall Al Ghar | Nablus | J8 | 5 |
| Khirbet Tana | Nablus | J10 | 5 |
| Khirbet Tawil Ash Shih | Hebron | G27 | 13 |
| Khirbet Tell El Himma | Tubas | L5 | 3 |
| Khirbet Tuqu' | Bethlehem | G21 | 12 |
| Khirbet Yarza | Tubas | K6 | 3 |

| Palestinian Community | Governorate | Index | Page |
|-------------------------|-------------|-------|------|
| Khirbet Zanuta | Hebron | C27 | 13 |
| Khurisa | Hebron | F25 | 13 |
| Khursa | Hebron | D25 | 13 |
| Kifl Haris | Salfit | F11 | 7 |
| Kisan | Bethlehem | H22 | 12 |
| Kobar | Ramallah | F13 | 8 |
| Kufcirit | Jenin | G3 | 2 |
| Kur | Tulkarm | E8 | 4 |
| Kurcise | Hebron | D24 | 13 |
| Kurze | Hebron | C26 | 13 |
| Kuziba | Hebron | F22 | 13 |
| Madama | Nablus | G9 | 5 |
| Maghayir Ad Dir | Ramallah | H16 | 8 |
| Maghayir Al Abeed | Hebron | G27 | 13 |
| Mahattat Tahseen Mansur | Qalqilya | D9 | 6 |
| Ma'In | Hebron | F26 | 13 |
| Majdal Bani Fadil | Nablus | J11 | 5 |
| Mantiqat Al Heish | Jenin | I5 | 2 |
| Mantiqat Shi'B Al Butum | Hebron | F27 | 13 |
| Marah Al Baqqar | Hebron | C25 | 13 |
| Marah Ma'Ala | Bethlehem | F21 | 12 |
| Marah Rabah | Bethlehem | G21 | 12 |
| Marda | Salfit | G11 | 7 |
| Marj Al Ghazal | Jericho | M9 | 9 |
| Marj Na'Ja | Jericho | M9 | 9 |
| Masafer Bani Na'Im | Hebron | G24 | 13 |
| Mas-Ha | Salfit | D11 | 7 |
| Mashru' Beir Qad | Jenin | J3 | 2 |
| Mazari' An Nubani | Ramallah | F12 | 8 |
| Meithalon | Jenin | H5 | 2 |
| Mikhmas | Jerusalem | H16 | 10 |
| Mirka | Jenin | G4 | 2 |
| Mirkez | Hebron | F27 | 13 |
| Misliya | Jenin | H5 | 2 |
| Nablus | Nablus | H8 | 5 |
| Nahhalin | Bethlehem | F20 | 12 |
| Nazlat Abu Nar | Tulkarm | D4 | 4 |
| Nazlat Ash Sheikh Zeid | Jenin | F3 | 2 |
| Nazlat 'Isa | Tulkarm | D4 | 4 |
| Ni'Tan | Ramallah | D14 | 8 |
| Nisf Jubel | Nablus | G7 | 5 |
| Nuba | Hebron | D22 | 13 |
| Nur Shams Camp | Tulkarm | D6 | 4 |
| Odala | Nablus | H10 | 5 |
| Osarin | Nablus | H10 | 5 |
| Qabalan | Nablus | H11 | 5 |
| Qabatiya | Jenin | H4 | 2 |
| Qaddura Camp | Ramallah | G15 | 8 |
| Qafan Al Khamis | Hebron | F23 | 13 |
| Qafin | Tulkarm | D4 | 4 |
| Qalandiya | Jerusalem | G16 | 10 |
| Qalandiya Camp | Jerusalem | G16 | 10 |
| Qalqas | Hebron | F25 | 13 |
| Qalqilya | Qalqilya | B9 | 6 |
| Qarawat Bani Hassan | Salfit | E10 | 7 |
| Qarawat Bani Zeid | Ramallah | F12 | 8 |
| Qaryut | Nablus | H12 | 5 |
| Qarawna | Jerusalem | F17 | 10 |
| Qawawis | Hebron | F27 | 13 |
| Qeiqis | Jenin | E3 | 2 |
| Qibya | Ramallah | C14 | 8 |
| Qila | Hebron | C22 | 13 |
| Qinan An Najma | Hebron | D25 | 13 |
| Qinan An Namir | Hebron | G23 | 13 |
| Qinan Jaber | Hebron | F26 | 13 |
| Qira | Salfit | F11 | 7 |
| Qurnet Ar Ras | Hebron | F25 | 13 |
| Qusin | Nablus | F8 | 5 |
| Qusra | Nablus | H11 | 5 |
| Qussa | Hebron | B22 | 13 |
| Raba | Jenin | J5 | 2 |
| Rabad | Hebron | D26 | 13 |
| Rafada | Hebron | D24 | 13 |
| Rafat | Jerusalem | G16 | 10 |
| Rafat | Salfit | D12 | 7 |
| Rakhme | Bethlehem | F21 | 12 |
| Ramallah | Ramallah | G15 | 8 |
| Ramin | Tulkarm | F7 | 4 |
| Rammun | Ramallah | H15 | 8 |
| Rantis | Ramallah | C13 | 8 |
| Ras Al 'Amud | Jerusalem | H18 | 10 |
| Ras Al Far'A | Tubas | J7 | 3 |
| Ras Al Jora | Hebron | C22 | 13 |
| Ras Al Wad | Bethlehem | H20 | 12 |
| Ras At Tawil | Hebron | F23 | 13 |
| Ras At Tira | Qalqilya | C10 | 6 |
| Ras 'Atiya | Qalqilya | C10 | 6 |
| Ras Karkar | Ramallah | E15 | 8 |
| Rathcem | Hebron | D27 | 13 |
| Rujeb | Nablus | J9 | 5 |
| Rummana | Jenin | G2 | 2 |
| Saadet Tha'Lah | Hebron | G26 | 13 |
| Sabastiya | Nablus | G7 | 5 |
| Safa | Hebron | F21 | 13 |
| Saffa | Ramallah | D15 | 8 |
| Saffarin | Tulkarm | E7 | 4 |
| Sa'lr | Hebron | F23 | 13 |
| Salfit | Salfit | F11 | 7 |
| Salhab | Tubas | J5 | 3 |
| Salim | Nablus | J8 | 5 |
| Samaritan Village | Nablus | H9 | 5 |
| Sanniriya | Qalqilya | D10 | 6 |
| Sanur | Jenin | H5 | 2 |
| Sarra | Nablus | G9 | 5 |
| Sarta | Salfit | E11 | 7 |
| Seida | Tulkarm | E5 | 4 |
| Shabtin | Ramallah | D14 | 8 |
| Shamaliyyat At Hawa | Hebron | F22 | 13 |
| Sharafat | Jerusalem | G19 | 10 |
| Sheikh Jarrab | Jerusalem | H18 | 10 |
| Shihda Wa Hamlan | Nablus | J8 | 5 |
| Shufa | Tulkarm | E7 | 4 |
| Shu'Fat | Jerusalem | H17 | 10 |
| Shu'Fat Camp | Jerusalem | H17 | 10 |
| Shugba | Ramallah | D14 | 8 |
| Shuyukh Al 'Arrub | Hebron | F22 | 13 |
| Sikka | Hebron | B25 | 13 |
| Silat Adh Dhahr | Jenin | F6 | 2 |
| Silat Al Harithiya | Jenin | G2 | 2 |
| Silwad | Ramallah | H14 | 8 |
| Silwad Camp | Ramallah | H14 | 8 |
| Silwan | Jerusalem | H18 | 10 |

| Palestinian Community | Governorate | Index | Page |
|----------------------------|-------------|-------|------|
| Sinjil | Ramallah | H12 | 8 |
| Sir | Jenin | I5 | 2 |
| Sirs | Jenin | H6 | 2 |
| Somara | Hebron | B26 | 13 |
| Suba | Hebron | C23 | 13 |
| Sur Bahir | Jerusalem | H19 | 10 |
| Surda | Ramallah | G15 | 8 |
| Surif | Hebron | E21 | 13 |
| Susya | Hebron | E27 | 13 |
| Taffuh | Hebron | D23 | 13 |
| Talfit | Nablus | H11 | 5 |
| Tall Al Khashaba | Nablus | J11 | 5 |
| Talluza | Nablus | J7 | 5 |
| Tammun | Tubas | J7 | 3 |
| Tannin | Jenin | I4 | 2 |
| Tarqumiya | Hebron | C23 | 13 |
| Tarrama | Hebron | D25 | 13 |
| Tarusa | Hebron | C24 | 13 |
| Tatrit | Hebron | B28 | 13 |
| Tawas | Hebron | B25 | 13 |
| Tayasir | Tubas | J6 | 3 |
| Tel'fit | Jenin | I4 | 2 |
| Tell | Nablus | G9 | 5 |
| Ti'Innik | Jenin | G2 | 2 |
| Tuba | Hebron | G26 | 13 |
| Tubas | Tubas | J6 | 3 |
| Tulkarm | Tulkarm | D6 | 4 |
| Tuqu' | Bethlehem | G21 | 12 |
| Tura Al Gharbiya | Jenin | F3 | 2 |
| Tura Ash Sharqiya | Jenin | F3 | 2 |
| Turmus'Ayya | Ramallah | H12 | 8 |
| Um Ad Daraj-Az Zuweidin | Hebron | G25 | 13 |
| Um Al Kher-Al Faqir | Hebron | G26 | 13 |
| Um Fagarah | Hebron | F26 | 13 |
| Umm Al Butm | Hebron | F22 | 13 |
| Umm Al Qasseis | Bethlehem | H20 | 12 |
| Umm Ar Riban | Jenin | F2 | 2 |
| Umm 'Asla | Bethlehem | I20 | 12 |
| Umm Ar Tur | Jenin | I4 | 2 |
| Umm Dar | Jenin | F3 | 2 |
| Umm Lasafa | Hebron | F26 | 13 |
| Umm Qabub | Jenin | J3 | 2 |
| Umm Safa | Ramallah | F13 | 8 |
| Umm Salamuna | Bethlehem | F21 | 12 |
| Umm Sidra | Hebron | B28 | 13 |
| Umm Tuba | Jerusalem | H19 | 10 |
| 'Urif | Nablus | G10 | 5 |
| Wad Ad Dabi' | Jenin | I3 | 2 |
| Wadi Al 'Arayis | Bethlehem | H20 | 12 |
| Wadi Al 'Arayis | Bethlehem | I20 | 12 |
| Wadi Al Far'A | Tubas | I7 | 3 |
| Wadi Al Ghrous | Hebron | F24 | 13 |
| Wadi Al Joz | Jerusalem | H18 | 10 |
| Wadi Al Kilab | Hebron | C26 | 13 |
| Wadi An Nis | Bethlehem | F21 | 12 |
| Wadi Ar Rasha | Qalqilya | C10 | 6 |
| Wadi Ar Rim | Hebron | G23 | 13 |
| Wadi As Sala | Hebron | E25 | 13 |
| Wadi As Seek | Ramallah | H15 | 8 |
| Wadi Ash Shajina | Hebron | D25 | 13 |
| Wadi Du'Oq | Jenin | G4 | 2 |
| Wadi Fukin | Bethlehem | E20 | 12 |
| Wadi Muhammad | Bethlehem | G21 | 12 |
| Wadi Qana | Qalqilya | E10 | 6 |
| Wadi Rabhal | Bethlehem | G21 | 12 |
| Wadi 'Ubeid | Hebron | C25 | 13 |
| Wadi Umm Qal'A | Bethlehem | H20 | 12 |
| Wadh | Hebron | C24 | 13 |
| Ya'Bad | Jenin | F3 | 2 |
| Yabrud | Ramallah | H14 | 8 |
| Yanun | Nablus | J10 | 5 |
| Yasid | Nablus | H17 | 5 |
| Yasuf | Salfit | H11 | 7 |
| Yatma | Nablus | H11 | 5 |
| Yatta | Hebron | E25 | 13 |
| Zabda | Jenin | E3 | 2 |
| Za'Tara | Bethlehem | H20 | 12 |
| Za'Tara | Nablus | H10 | 5 |
| Zawata | Nablus | G8 | 5 |
| Zeita | Tulkarm | D5 | 4 |
| Zeita Jamma'In | Nablus | G10 | 5 |
| Zif | Hebron | F25 | 13 |
| Zububa | Jenin | G1 | 2 |
| Israeli Settlement | Governorate | Index | Page |
| Adora | Hebron | D23 | 13 |
| Ale Zahav | Salfit | D12 | 7 |
| Alfe Menashe | Qalqilya | C9 | 6 |
| Allon Shevut | Bethlehem | F21 | 12 |
| Almog | Jericho | L18 | 9 |
| Almon | Jerusalem | H17 | 10 |
| Argaman | Jericho | M9 | 9 |
| An'El | Salfit | G11 | 7 |
| Ariel West Industrial Zone | Salfit | E11 | 7 |
| Asfar (Mezad) | Hebron | G22 | 13 |
| Atarot Industrial Area | Jerusalem | G16 | 10 |
| Ateret | Ramallah | F13 | 8 |
| Atraktziya Water Park | Jericho | M18 | 9 |
| Avne Hefez | Tulkarm | D7 | 4 |
| Barqan | Salfit | E11 | 7 |
| Barqan Industrial Area | Salfit | E11 | 7 |
| Bar Ayin | Bethlehem | E21 | 12 |
| Beit Haarava | Jericho | L17 | 9 |
| Beit Horon | Ramallah | F16 | 8 |
| Beqa'Ot | Tubas | L8 | 3 |
| Bet Arye | Ramallah | D13 | 8 |
| Bet El | Ramallah | G14 | 8 |
| Betar Illit | Bethlehem | E20 | 12 |
| Bracha (Har Bracha) | Nablus | H9 | 5 |
| Dan Industrial Area | Nablus | F8 | 5 |
| Dolev | Ramallah | F15 | 8 |
| E1 Project | Jerusalem | H18 | 10 |

| Israeli Settlement | Governorate | Index | Page |
|---------------------------------|-------------|-------|------|
| Ez Efrayim | Salfit | D11 | 7 |
| French Hill | Jerusalem | H18 | 10 |
| Gannim | Jenin | I3 | 2 |
| Geva Binyamin | Jerusalem | I17 | 10 |
| Gilgad | Jericho | L13 | 9 |
| Gilo | Jerusalem | G19 | 10 |
| Gittit | Nablus | K11 | 5 |
| Gi'vat Hamatos | Jerusalem | G19 | 10 |
| Giv'At Ze'Ev | Jerusalem | F16 | 10 |
| Giv'On Hahadasha | Jerusalem | F17 | 10 |
| Haggay | Hebron | E25 | 13 |
| Hallamish (Neve Zuf) | Ramallah | E13 | 8 |
| Hamra | Nablus | K9 | 5 |
| Har Adar | Jerusalem | F17 | 10 |
| Har Gilo | Bethlehem | F19 | 12 |
| Har Homa | Bethlehem | G19 | 12 |
| Har Smael | Jerusalem | F17 | 10 |
| Hashmon'Im | Ramallah | C15 | 8 |
| Hebrew University | Jerusalem | H18 | 10 |
| Hermesh | Jenin | E4 | 2 |
| Hinnanit | Jenin | F3 | 2 |
| Homesh | Nablus | G6 | 5 |
| Immanu'El | Salfit | F10 | 6 |
| Israeli Gaz Station | Qalqilya | C9 | 6 |
| Itamar | Nablus | I9 | 5 |
| Jerusalem Airport | Jerusalem | G16 | 10 |
| Jerusalem Landfill | Jerusalem | I19 | 10 |
| Jewish Quarter | Jerusalem | H18 | 10 |
| Kaddim | Jenin | I3 | 2 |
| Karmel | Hebron | G26 | 13 |
| Karmi Zur | Hebron | E22 | 13 |
| Kefar Adumim | Jerusalem | J17 | 10 |
| Kefar Ezyon | Bethlehem | E21 | 13 |
| Kfar Ruth | Ramallah | D15 | 8 |
| Kfar Tappuah | Salfit | H11 | 7 |
| Kiryat Arba | Hebron | F24 | 13 |
| Kiryat Arba Industrial Estate | Hebron | F24 | 13 |
| Kochav Ya'Akov | Jerusalem | H16 | 10 |
| Kokhav Hashahar | Ramallah | J14 | 8 |
| Lapid | Ramallah | D15 | 8 |
| Lado Yehuda | Jericho | M18 | 9 |
| Ma'Alc Adummim | Jerusalem | I18 | 10 |
| Ma'Alc Amos | Bethlehem | I22 | 12 |
| Ma'Alc Efrayim | Jericho | K12 | 9 |
| Ma'Alc Levona | Ramallah | H12 | 8 |
| Ma'Alc Mikhmas | Ramallah | I16 | 8 |
| Ma'Alc Shomeron | Salfit | E9 | 6 |
| Ma'Alot Dafna | Jerusalem | H18 | 10 |
| Maccabim | Ramallah | D16 | 8 |
| Ma'On | Hebron | F26 | 13 |
| Massu'A | Jericho | L11 | 9 |
| Mattityahu | Ramallah | D15 | 8 |
| Mazadot Yehuda | Hebron | E27 | 13 |
| Mehola | Tubas | M5 | 3 |
| Mekhora | Jericho | K9 | 9 |
| Mevo Dotan | Jenin | F4 | 2 |
| Mevo Horon | Ramallah | D17 | 8 |
| Migdal Oz | Bethlehem | F21 | 12 |
| Migdalim | Nablus | J11 | 5 |
| Mishor Adumim | Jerusalem | I18 | 10 |
| Mishor Adummim Industrial Area | Jerusalem | J18 | 10 |
| Mitzpe Shalem | Bethlehem | K23 | 12 |
| Mizpe Jericho | Jericho | K17 | 9 |
| Modi'In Ilit | Ramallah | D15 | 8 |
| Na'Alc | Ramallah | D14 | 8 |
| Nahal Bitronot | Tubas | M6 | 3 |
| Nahal En-Hogla | Jericho | M17 | 9 |
| Nahal Gevaot | Bethlehem | E20 | 12 |
| Nahal Hemdat | Tubas | M7 | 3 |
| Nahal Maskiyot | Tubas | L6 | 3 |
| Nahal Negohot | Hebron | C24 | 13 |
| Nahal Rotem | Tubas | M6 | 3 |
| Nahal Zori | Jericho | L15 | 9 |
| Nehali'El | Ramallah | F14 | 8 |
| Netiv Hagedud | Jericho | L13 | 9 |
| Neve Danivvel | Bethlehem | F20 | 12 |
| Neve Ya'Akov | Jerusalem | H17 | 10 |
| Nili | Ramallah | D14 | 8 |
| Niran | Jericho | L14 | 9 |
| Nofim | Salfit | E10 | 7 |
| No'Omi | Jericho | L15 | 9 |
| Noqedim | Bethlehem | H21 | 12 |
| Ofarim | Ramallah | D13 | 8 |
| Ofra | Ramallah | H14 | 8 |
| Oranit | Qalqilya | C10 | 6 |
| Otni'El | Hebron | D26 | 13 |
| Ovrat College | Bethlehem | K20 | 12 |
| Pedu'El | Salfit | D12 | 7 |
| Pene Hever | Hebron | F25 | 13 |
| Pesagot | Ramallah | G15 | 8 |
| Peza'El | Jericho | K12 | 9 |
| Pisgat Zeev | Jerusalem | H17 | 10 |
| Qalya | Jerusalem | L19 | 10 |
| Qarne Shomron | Qalqilya | E9 | 6 |
| Qedar | Jerusalem | I19 | 10 |
| Qedumim | Qalqilya | F9 | 6 |
| Qiryat Netafim | Salfit | E11 | 7 |
| Quarry | Salfit | C11 | 7 |
| Quarry | Nablus | K11 | 5 |
| Quarry | Qalqilya | C9 | 6 |
| Ramat Eshkol | Jerusalem | G18 | 10 |
| Ramat Shlomo | Jerusalem | G17 | 10 |
| Ramat Allon | Jerusalem | G17 | 10 |
| Rechaim | Nablus | H11 | 5 |
| Regional Center | Jericho | L11 | 9 |
| Rehan | Jenin | E3 | 2 |
| Revava | Salfit | E11 | 7 |
| Rimmonim | Ramallah | J15 | 8 |
| Roi | Tubas | L8 | 3 |
| Rosh Zurim | Bethlehem | F21 | 12 |
| Sal'it | Tulkarm | D8 | 4 |
| Sansana | Hebron | B27 | 13 |
| Sa-Nur | Jenin | G6 | 2 |
| Sdemot Mehola | Tubas | M5 | 3 |
| Sha'Ar Binyamin Industrial Zone | Jerusalem | H16 | 10 |
| Sha'Are Tiqwa | Qalqilya | D11 | 6 |
| Shani | Hebron | E27 | 13 |
| Shaqed | Jenin | F3 | 2 |
| Shave Shomron | Nablus | F7 | 5 |
| Shilat | Ramallah | C15 | 8 |
| Shilo | Nablus | I12 | 8 |
| Shim'A | Hebron | D27 | 13 |
| Shima Industrial Zone | Hebron | C27 | 13 |

| Israeli Settlement | Governorate | Index | Page |
|---------------------------|-------------|-------|------|
| Suseya | Hebron | F27 | 13 |
| Talmon | Ramallah | F15 | 8 |
| Telem | Hebron | D23 | 13 |
| Tene | Hebron | C27 | 13 |
| Teqoa | Bethlehem | H21 | 12 |
| Tomer | Jericho | K13 | 9 |
| Wered Jericho | Jericho | K17 | 9 |
| Yafit | Jericho | L12 | 9 |
| Yaqr | Salfit | E10 | 7 |
| Yitav | Jericho | K14 | 9 |
| Yizhar | Nablus | G9 | 5 |
| Zufin | Qalqilya | C9 | 6 |
| Israeli Outpost | Governorate | Index | Page |
| Adei Ad | Ramallah | I12 | 8 |
| Ahiya | Nablus | I12 | 5 |
| Alonei Shilo | Qalqilya | E10 | 6 |
| Alt. 468 | Jerusalem | I17 | 10 |
| Amona | Ramallah | H14 | 8 |
| Ancient Synagogue Susiya | Hebron | E26 | 13 |
| Asa'El | Hebron | D27 | 13 |
| Avigayil | Hebron | F26 | 13 |
| Bat Ayn East | Bethlehem | E21 | 12 |
| Bat Ayn West | Bethlehem | E21 | 12 |
| Beit El East | Ramallah | H15 | 8 |
| Bracha A | Nablus | I19 | 5 |
| British Police Junction | Ramallah | H13 | 8 |
| Bruchin | Salfit | E11 | 7 |
| Derech Ha'Avot | Bethlehem | F21 | 12 |
| Ein Prat | Jerusalem | I17 | 10 |
| Eli 762 | Ramallah | H12 | 8 |
| Elisha Preparatory | Ramallah | F13 | 8 |
| Elmatan | Salfit | D10 | 7 |
| Enay East | Tulkarm | E7 | 4 |
| Enay Northeast | Tulkarm | E7 | 4 |
| Esh Kodesh | Nablus | I12 | 5 |
| Gilad Farm | Nablus | F9 | 5 |
| Gilad Outpost | Qalqilya | F8 | 6 |
| Givat Hadagan | Bethlehem | F20 | 12 |
| Givat Habish | Bethlehem | F21 | 12 |
| Givat Harel | Nablus | H12 | 5 |
| Givat Hatamar | Bethlehem | F20 | 12 |
| Givat Sal'it | Tubas | M5 | 3 |
| Gvao'T Olam | Nablus | J9 | 5 |
| Habayit Ha'Adom | Nablus | I12 | 5 |
| Habar | Tulkarm | E7 | 4 |
| Hakaron | Ramallah | H12 | 8 |
| Hanekuda | Nablus | I9 | 5 |
| Har Homesh | Qalqilya | F8 | 6 |
| Haraha | Ramallah | F14 | 8 |
| Hayovel | Nablus | H12 | 5 |
| Hil 26 | Hebron | F23 | 13 |
| Hill 725 | Nablus | H10 | 5 |
| Hill 777 | Nablus | J10 | 5 |
| Hill 782 | Nablus | I10 | 5 |
| Hill 833 | Hebron | F26 | 13 |
| Hill 836 | Nablus | J10 | 5 |
| Hill 851 | Nablus | I9 | 5 |
| Hill 857 | Ramallah | H14 | 8 |
| Horesh Yaron | Ramallah | F14 | 8 |
| Ibei Hanahal | Bethlehem | G22 | 12 |
| Karmeit Tzur South | Hebron | E22 | 13 |
| Kfar Tappuah West | Salfit | H11 | 7 |
| Kida | Nablus | J12 | 5 |
| Kiryat Arba South | Hebron | F24 | 13 |
| Kochav Ya'Akov East | Ramallah | H16 | 8 |
| Kochav Ya'Akov South | Jerusalem | H16 | 10 |
| Kochav Ya'Akov West | Jerusalem | H16 | 10 |
| Lehavat Yitzhar | Nablus | H10 | 5 |
| Ma'Alc Hagit | Ramallah | J16 | 8 |
| Ma'Alc Israel | Salfit | E11 | 7 |
| Ma'Alc Rehav'Am | Bethlehem | H21 | 12 |
| Ma'Alc Shlomo | Ramallah | J14 | 8 |
| Magen Dan | Salfit | C11 | 7 |
| Maot Tzvi | Jenin | F4 | 2 |
| Mevo'Ot Jericho | Jericho | K15 | 9 |
| Migron | Ramallah | H16 | 8 |
| Mitzpe Danny | Ramallah | I16 | 8 |
| Mitzpe Ha'Al | Ramallah | G15 | 8 |
| Mitzpe Kramim | Ramallah | J14 | 8 |
| Mitzpe Lachish | Hebron | C24 | 13 |
| Mitzpe Yair - Magen David | Hebron | F27 | 13 |
| Mizpe Yitzhar | Nablus | H10 | 5 |
| Mor Farm | Hebron | C27 | 13 |
| Mul Nevo | Jericho | M17 | 9 |
| Neve Daniel North | Bethlehem | F20 | 12 |
| Neve Erez | Ramallah | I16 | 8 |
| Neve Yair | Ramallah | E13 | 8 |
| Nof Harim | Nablus | H11 | 5 |
| Nof Neshet | Hebron | F27 | 13 |
| Nofei Nchemia | Salfit | H11 | 7 |
| Ofra North East | Ramallah | H14 | 8 |
| Old Massu'Or Itzhak | Bethlehem | E21 | 12 |
| Palqei Hayim | Nablus | H11 | 5 |
| Pnci Kedem | Hebron | G22 | 13 |
| Point 792 | Nablus | J8 | 5 |
| Ramat Gil'Ad | Qalqilya | E9 | 6 |
| Rechaim South | Nablus | H11 | 5 |
| Sde Bar | Bethlehem | H21 | 12 |
| Shim'A North | Hebron | D27 | 13 |
| Shvut Rachel Alt.804 | Nablus | I12 | 5 |
| Sneh Ya'Akov | Nablus | I19 | 5 |
| Susiya North West | Hebron | E27 | 13 |
| T Junction | Ramallah | H15 | 8 |
| Tko'A B And C | Bethlehem | H21 | 12 |
| Tko'A D | Bethlehem | H21 | 12 |
| Tzur Shalem | Hebron | E22 | 13 |
| Yair Farm | Salfit | E10 | 7 |
| Yitav East | Jericho | K14 | 9 |
| Yitzhar West | Nablus | G9 | 5 |
| Zavit Ra'Anan | Ramallah | E14 | 8 |
| Checkpoint | Governorate | Index | Page |
| Al Jab'A | Bethlehem | D21 | 12 |
| Al Jalama | Jenin | I2 | 2 |
| Al Jib | Jerusalem | F16 | 10 |
| Al Walaja | Bethlehem | F19 | 12 |
| An Nu'Man | Bethlehem | H20 | 12 |
| As Sawahira Ash Shariqiya | Jerusalem | H19 | 10 |
| At Tayba | Tulkarm | C7 | 4 |
| At Tur | Nablus | I19 | 5 |
| Atarot | Jerusalem | G16 | 10 |
| 'Awarta Commercial | Nablus | H9 | 5 |
| Azzun Atma | Qalqilya | C10 | 6 |

| Checkpoint | Governorate | Index | Page |
|--------------------------------------|---------------|-------|------|
| Azzun Atme 2 | Qalqilya | C11 | 6 |
| Beit Furik | Nablus | I9 | 5 |
| Beit Yair | Hebron | E27 | 13 |
| Beituniya | Ramallah | F16 | 8 |
| Bet El Deo | Ramallah | G15 | 8 |
| Betar Ilit | Bethlehem | F20 | 12 |
| Bisan | Tubas | L4 | 3 |
| Deir Ballut | Salfit | D12 | 7 |
| Efrat | Bethlehem | F20 | 12 |
| Efrat Settlement Entrance | Bethlehem | F21 | 12 |
| Enav | Tulkarm | F7 | 4 |
| Ephraim | Tulkarm | C7 | 4 |
| Gilo | Bethlehem | G19 | 12 |
| Hamra | Nablus | K9 | 5 |
| Hizmah | Jerusalem | H17 | 10 |
| Huwwara | Nablus | H9 | 5 |
| Jaba' | Jerusalem | H16 | 10 |
| Jaljoula | Qalqilya | C9 | 6 |
| Jericho | Jericho | M16 | 9 |
| Jubarah | Tulkarm | D7 | 4 |
| Kafr Kasem | Salfit | C11 | 7 |
| Kafriat | Tulkarm | D7 | 4 |
| Lazarus | Jerusalem | H18 | 10 |
| Ma'Alc Efrayim | Nablus | J11 | 5 |
| Makkabim | Ramallah | D16 | 8 |
| Meitar | Hebron | B28 | 13 |
| Mizpe Shalem | Bethlehem | K22 | 12 |
| Nazlat 'Isa South | Tulkarm | D4 | 4 |
| New Beit Iba | Nablus | F7 | 5 |
| Nilin | Ramallah | D15 | 8 |
| Qalandiya | Jerusalem | G16 | 10 |
| Qalqilya North | Qalqilya | B9 | 6 |
| Qawasmi | Jerusalem | G16 | 10 |
| Ramot | Jerusalem | G17 | 10 |
| Rantis | Ramallah | C12 | 8 |
| Ras 'Atiya | Qalqilya | C10 | 6 |
| Reikhan Barta'A | Jenin | E3 | 2 |
| Salem Del | Jenin | G1 | 2 |
| Shani | Hebron | D27 | 13 |
| Shave Shomeron | Nablus | G7 | 5 |
| Sheikh Sa'D | Jerusalem | H19 | 10 |
| Shufat Camp | Jerusalem | H17 | 10 |
| Shufat Road | Jerusalem | H17 | 10 |
| Surkhi Qunbar | Jerusalem | H18 | 10 |
| Tappuah | Salfit | H11 | 7 |
| Tarqumiya | Hebron | C22 | 13 |
| Tayasir | Tubas | K6 | 3 |
| Tunnels | Bethlehem | F20 | 12 |
| Tura | Jenin | F3 | 2 |
| Wadi Fukin | Bethlehem | F20 | 12 |
| Wadi Nar | Jerusalem | I19 | 10 |
| Ya'Bad Mevo Dotan | Jenin | F4 | 2 |
| Yitav | Jericho | K15 | 9 |
| Zayem | Jerusalem | H18 | 10 |
| Zaytoun | Jerusalem | H18 | 10 |
| Zufin | Qalqilya | C9 | 6 |
| Partial Checkpoint | Governorate | Index | Page |
| Al 'Asakira | Bethlehem | H21 | 12 |
| Al Badhan | Nablus | I8 | 5 |
| Al Fawwar | Hebron | D25 | 13 |
| 'Asira Ash Shamalia | Nablus | H8 | 5 |
| At Tayba | Ramallah | H15 | 8 |
| 'Atara | Ramallah | G14 | 8 |
| Beit 'Awwa | Hebron | C24 | 13 |
| Beit Iksa | Jerusalem | F17 | 10 |
| Beit Jala | Bethlehem | G19 | 12 |
| Dead Sea | Jericho | L18 | 9 |
| Gush Etzion | Hebron | F21 | 13 |
| Halhul Bridge | Hebron | E23 | 13 |
| Halhul Sa'ir | Hebron | F22 | 13 |
| Idhna | Hebron | C23 | 13 |
| Jericho Deo | Jericho | L17 | 9 |
| Jit | Qalqilya | F8 | 6 |
| Ni'Lin Rd 446 | Ramallah | D14 | 8 |
| Nwemeh | Jericho | K15 | 9 |
| Qalqilya | Qalqilya | C9 | 6 |
| Ras Al Jora | Hebron | E23 | 13 |
| Umm Salamuna | Bethlehem | F21 | 12 |
| Yizhar | Nablus | H10 | 5 |
| Zayem East Exit | Jerusalem | H18 | 10 |
| Gaza Strip | Governorate | Index | Page |
| Al Bayuk | Rafah | G38 | 20 |
| Al Bureij Camp | Deir Al-Balah | R19 | 18 |
| Al Maghazi Camp | Deir Al-Balah | P20 | 18 |
| Al Musaddar | Deir Al-Balah | O21 | 18 |
| Al Qarara | Khan Yunis | L26 | 19 |
| Al Qaraya Al Badawiya (Umm An-Naser) | Gaza North | CC5 | 16 |
| Al Zahra | Deir Al-Balah | R15 | 18 |
| An Nuscirat Camp | Deir Al-Balah | Q17 | 18 |
| 'Arab Maslakh Beit Lahiya | Gaza North | BB9 | 16 |
| Ash Shati' Camp | Gaza | V8 | 17 |
| Az Zawayda | Deir Al-Balah | O19 | 18 |
| Bani Suheila | Khan Yunis | K29 | 19 |
| Beit Hanoun | Gaza North | DD7 | 16 |
| Deir Al Balah | Deir Al-Balah | M21 | 18 |
| Gaza City | Gaza | W11 | 17 |
| 'Izbat Beit Hanoun | Gaza North | CC6 | 16 |
| Jabalia | Gaza North | Y8 | 17 |
| Khan Yunis | Khan Yunis | I29 | 19 |
| Khan Yunis Camp | Khan Yunis | H28 | 19 |
| Madinat Al 'Awda | Gaza | W7 | 17 |
| Qa' Al Kharaba | Khan Yunis | J32 | 19 |
| Qizan An Najjar | Khan Yunis | H31 | 19 |
| Rafah | Rafah | D37 | 20 |
| Rafah Camp | Rafah | D36 | 20 |
| Shokat As Sufi | Rafah | E40 | 20 |



UNITED NATIONS
Office for the Coordination of Humanitarian Affairs
occupied Palestinian territory

P. O. Box 38712
East Jerusalem 91386
www.ochaopt.org

Tel. +972 (0)2 582 9962
Fax +972 (0)2 582 5841
ochaopt@un.org