







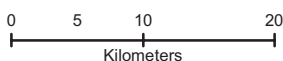
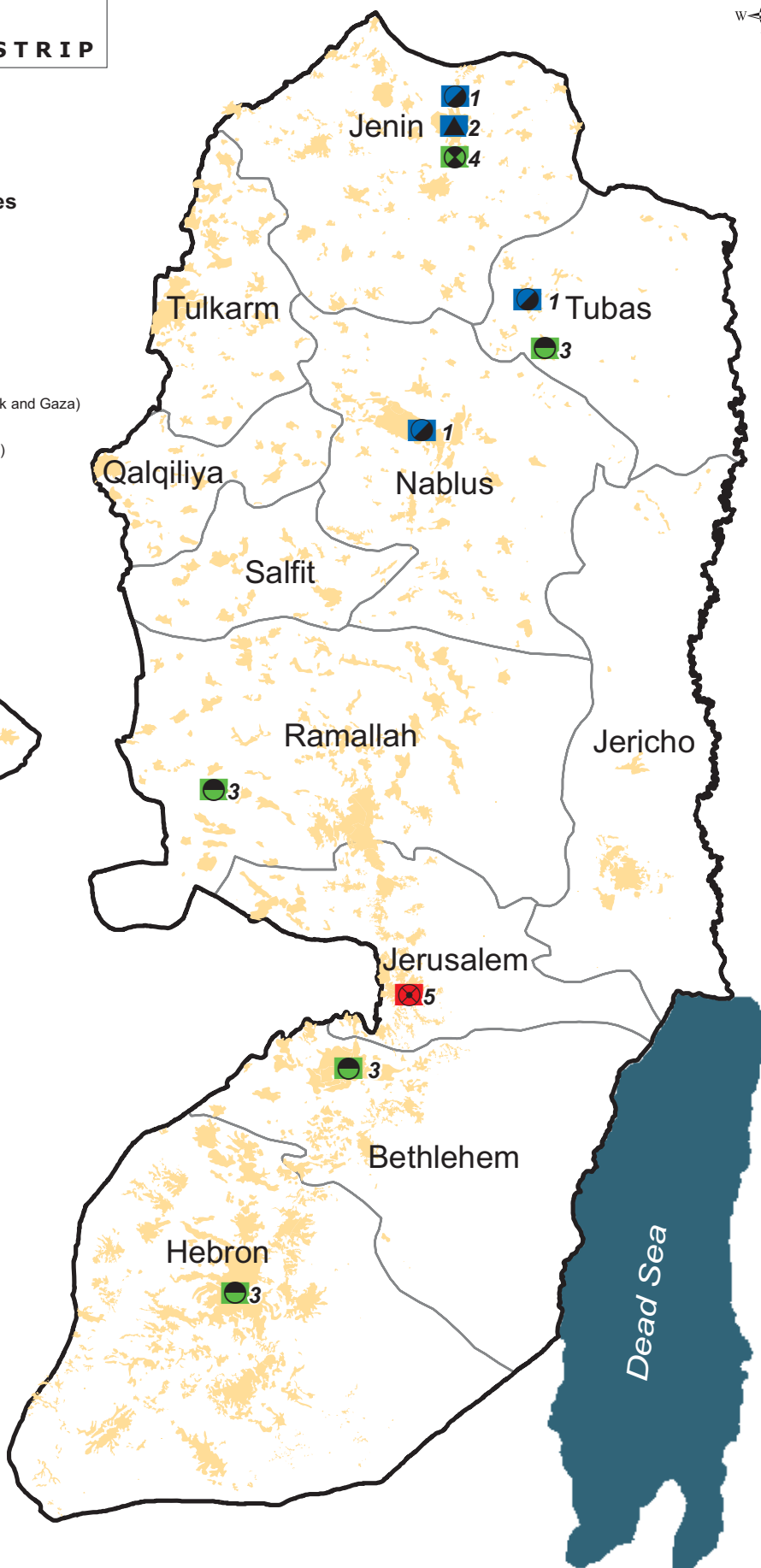
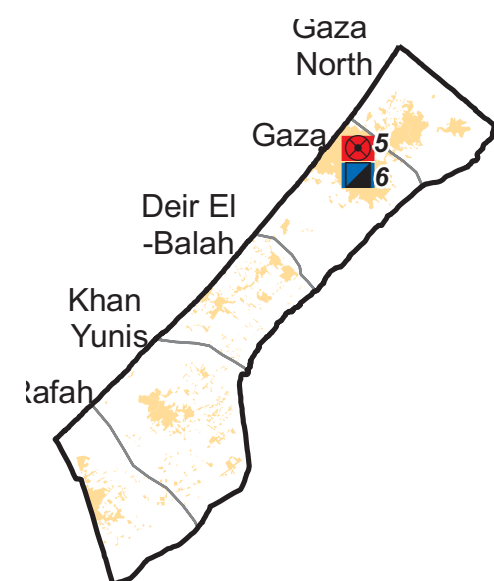
# WATER PROJECTS

## WEST BANK & GAZA STRIP



### Who does What Where

P.Code	Agency	Beneficiaries
 1	ACH	9,500
 2	ACH	45,000
 3	UNDP	1830
 4	UNDP	NA
 5	PHG	NA (West Bank and Gaza)
 6	ACH	10,000 (Gaza)



United Nations  
Office for the Coordination of Humanitarian Affairs  
Source: OCHA, CAP 2006 project list.  
Cartography: OCHA - oPt - October 2005.  
Base data: PA MoP, July 2000, OCHA update 2004.  
For comments contact <ochaopt@un.org> or Tel. +972 (02) 582-9962  
<http://www.ochaopt.org>

The designations employed and the presentation of material on this map do not imply the expression of any opinion whatsoever on the part of the Secretariat of the United Nations concerning the legal status of any country, territory, city or area or of its authorities or concerning the delimitation of its frontiers or boundaries.