

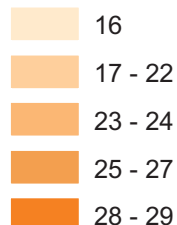
# OVERVIEW OF CAP PROJECTS PLANNED FOR 2006

WEST BANK & GAZA STRIP

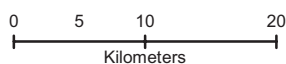
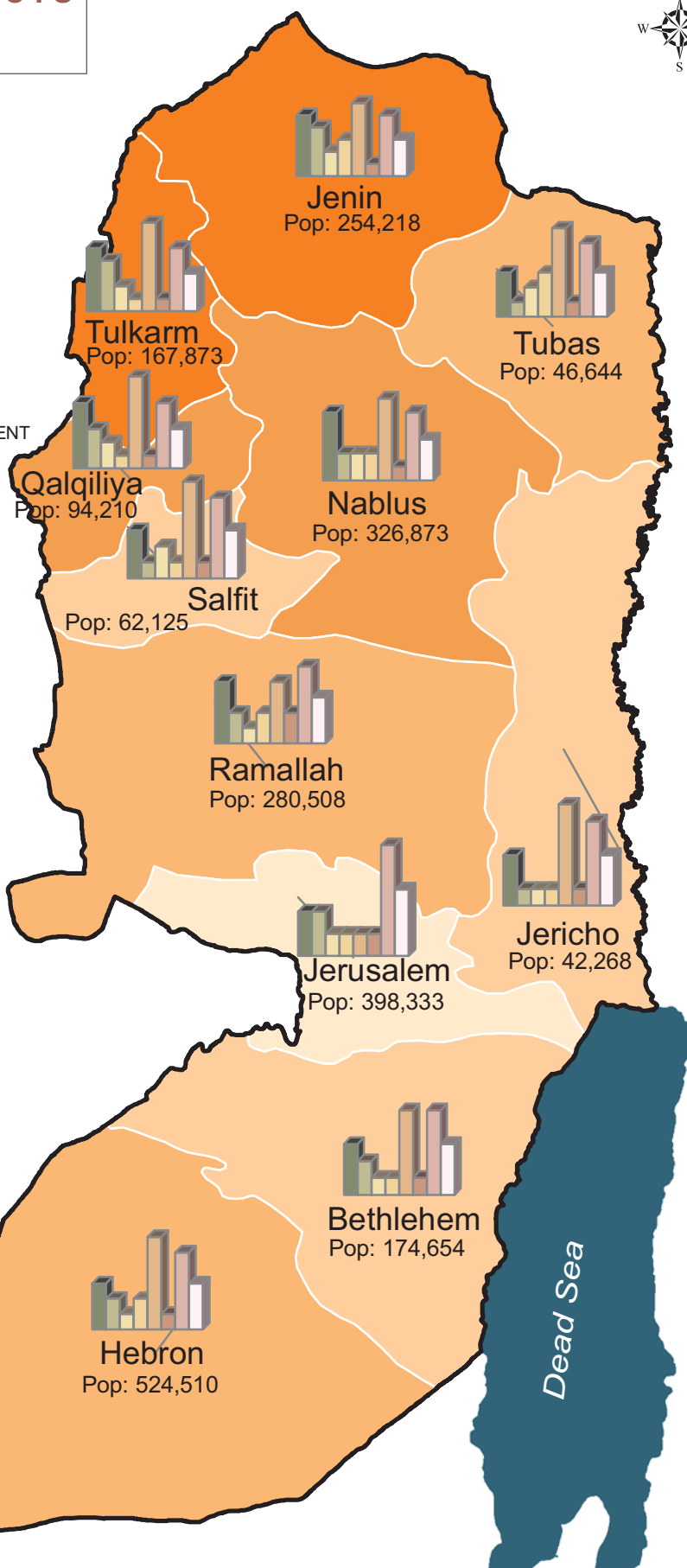
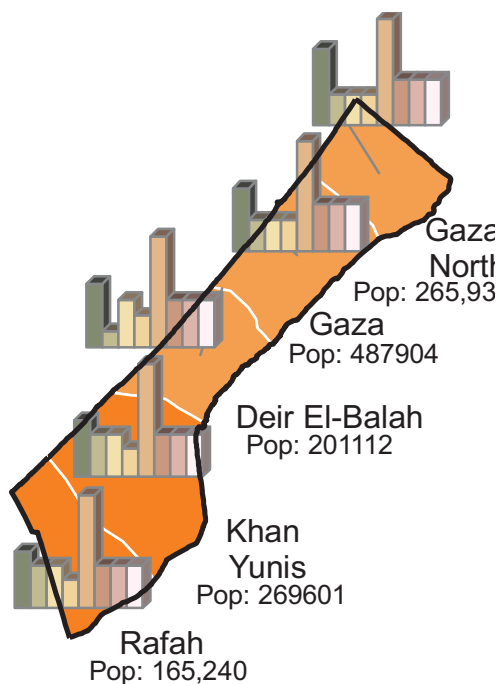


## CAP 2006 - Projects by Governorate

### Number



### Type



OCHA



United Nations  
Office for the Coordination of Humanitarian Affairs

Source: PCBS population projections for 2005.

OCHA CAP projects for 2006.

Cartography: OCHA - oPt - October 2005.

Base data: PA MoP, July 2000, OCHA update 2004

For comments contact <ochaopt@un.org> or Tel. +972 (02) 582-9962

<http://www.ochaopt.org>

The designations employed and the presentation of material on this map do not imply the expression of any opinion whatsoever on the part of the Secretariat of the United Nations concerning the legal status of any country, territory, city or area or of its authorities, or concerning the delimitation of its frontiers or boundaries.