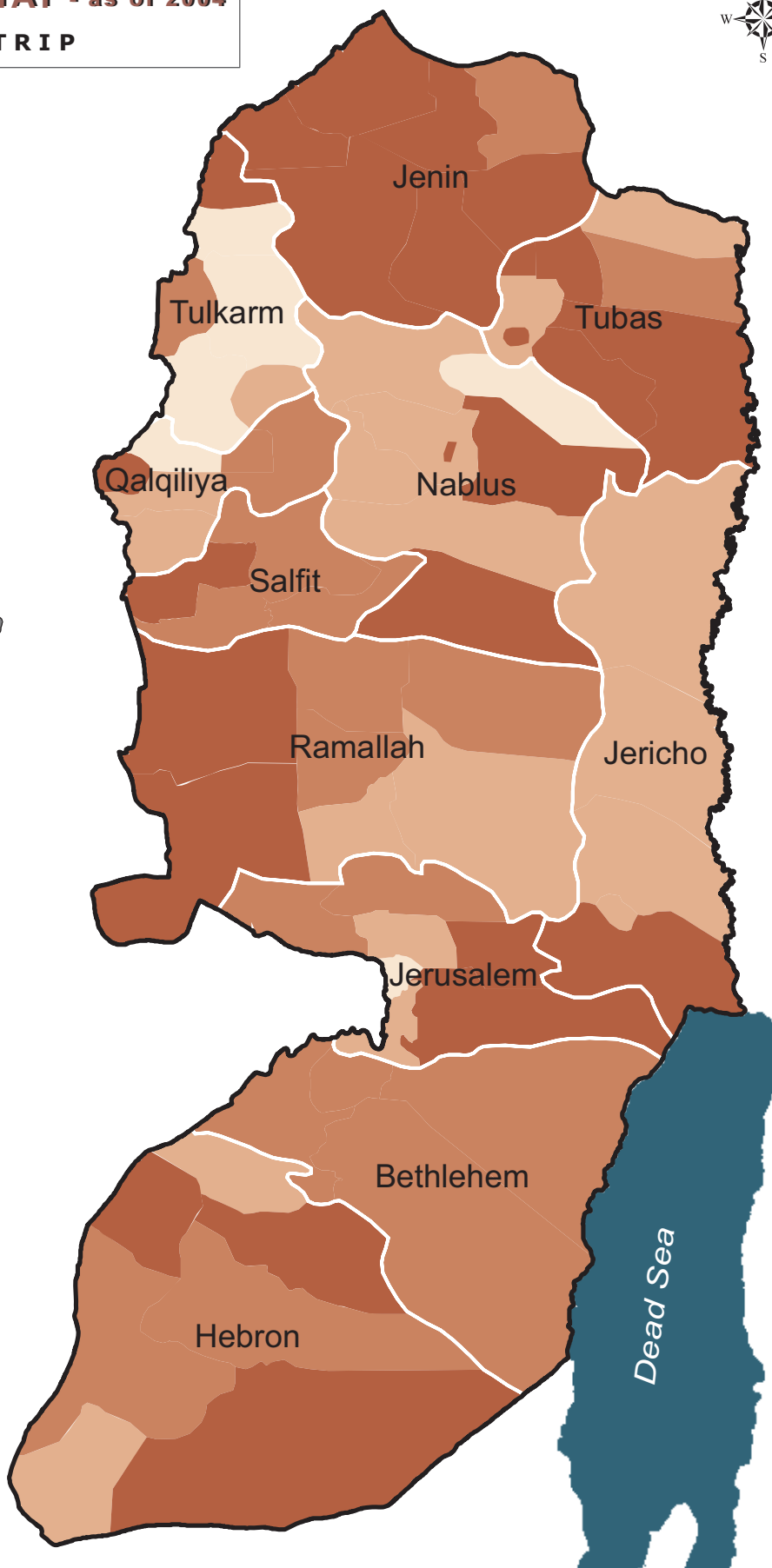
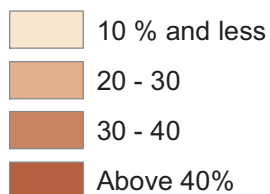


FOOD INSECURITY MAP - as of 2004

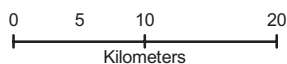
WEST BANK & GAZA STRIP



Food Insecurity Rates by Governorate (%)



The designations employed and the presentation of material on this map do not imply the expression of any opinion whatsoever on the part of the Secretariat of the United Nations concerning the legal status of any country, territory, city or area or of its authorities, or concerning the delimitation of its frontiers or boundaries.



Source of non spatial data: WFP - Vulnerability and Analysis Mapping Unit - updated 2005
 Cartography: OCHA - oPl - October 2005.
 Base data: PA MoP, July 2000, OCHA update 2004
 For comments contact <ochaopt@un.org> or Tel. +972 (02) 582-9962
<http://www.ochaopt.org>

