

GAZA STRIP

ACCESS AND MOVEMENT - DECEMBER 2018

GAZA STRIP KEY FACTS¹

Total Area
365 km²

Total Population
1,912,267

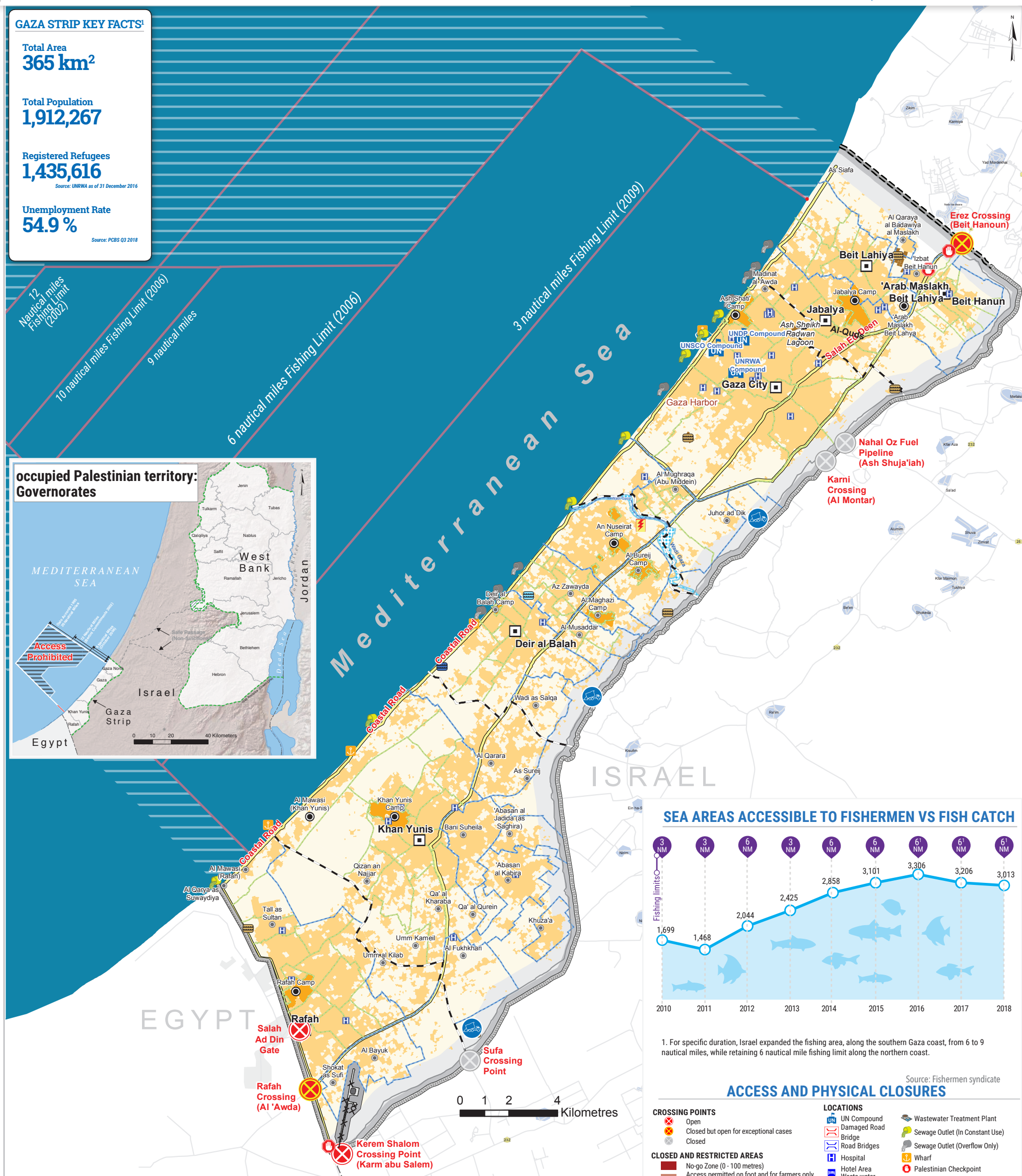
Registered Refugees
1,435,616

Source: UNRWA as of 31 December 2016

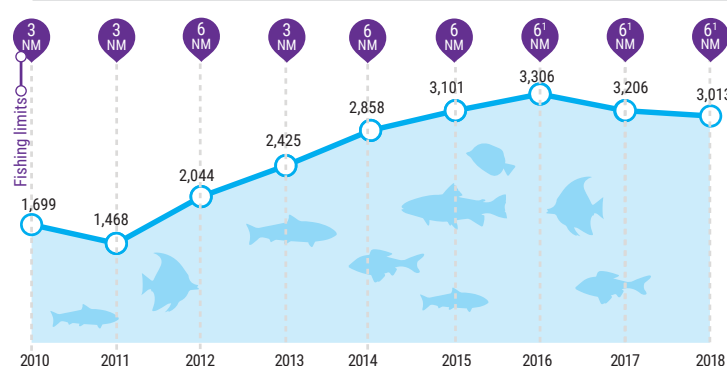
Unemployment Rate
54.9 %

Source: PCBS Q3 2018

occupied Palestinian territory: Governorates



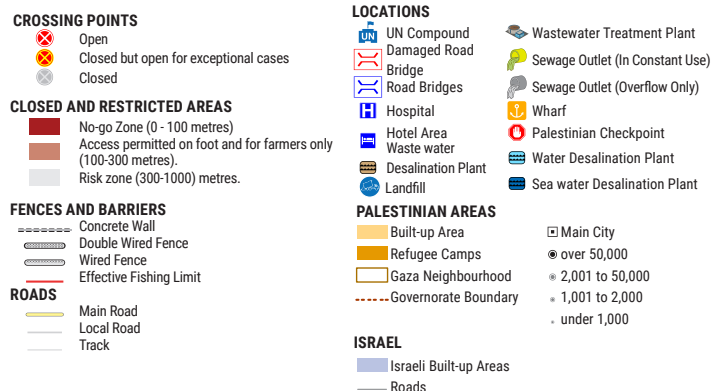
SEA AREAS ACCESSIBLE TO FISHERMEN VS FISH CATCH



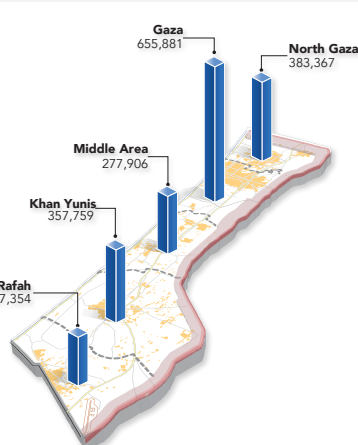
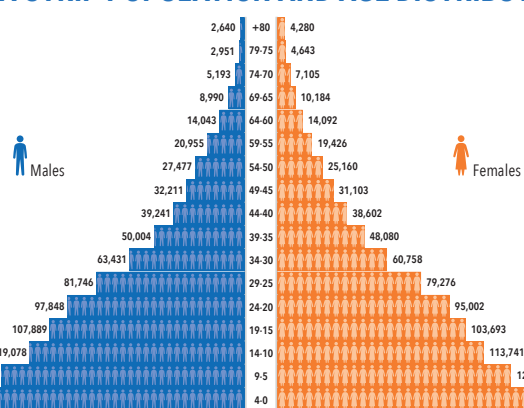
1. For specific duration, Israel expanded the fishing area, along the southern Gaza coast, from 6 to 9 nautical miles, while retaining 6 nautical mile fishing limit along the northern coast.

Source: Fishermen syndicate

ACCESS AND PHYSICAL CLOSURES



GAZA STRIP POPULATION AND AGE DISTRIBUTION²



Data applicable until July 2018. Access and closure data is collected by OCHA field staff and is subject to change. Access mapping is a work in progress. Maps are updated periodically. Cartography: OCHA Information Management Unit. Map Produced: September 2018. Base data and statistics: OCHA, JRC, PA-MOPIC, aerial June 2017, CMWU. For comments contact <ochaopt@un.org> or tel. +972 (0)2 582-9962, www.ochaopt.org