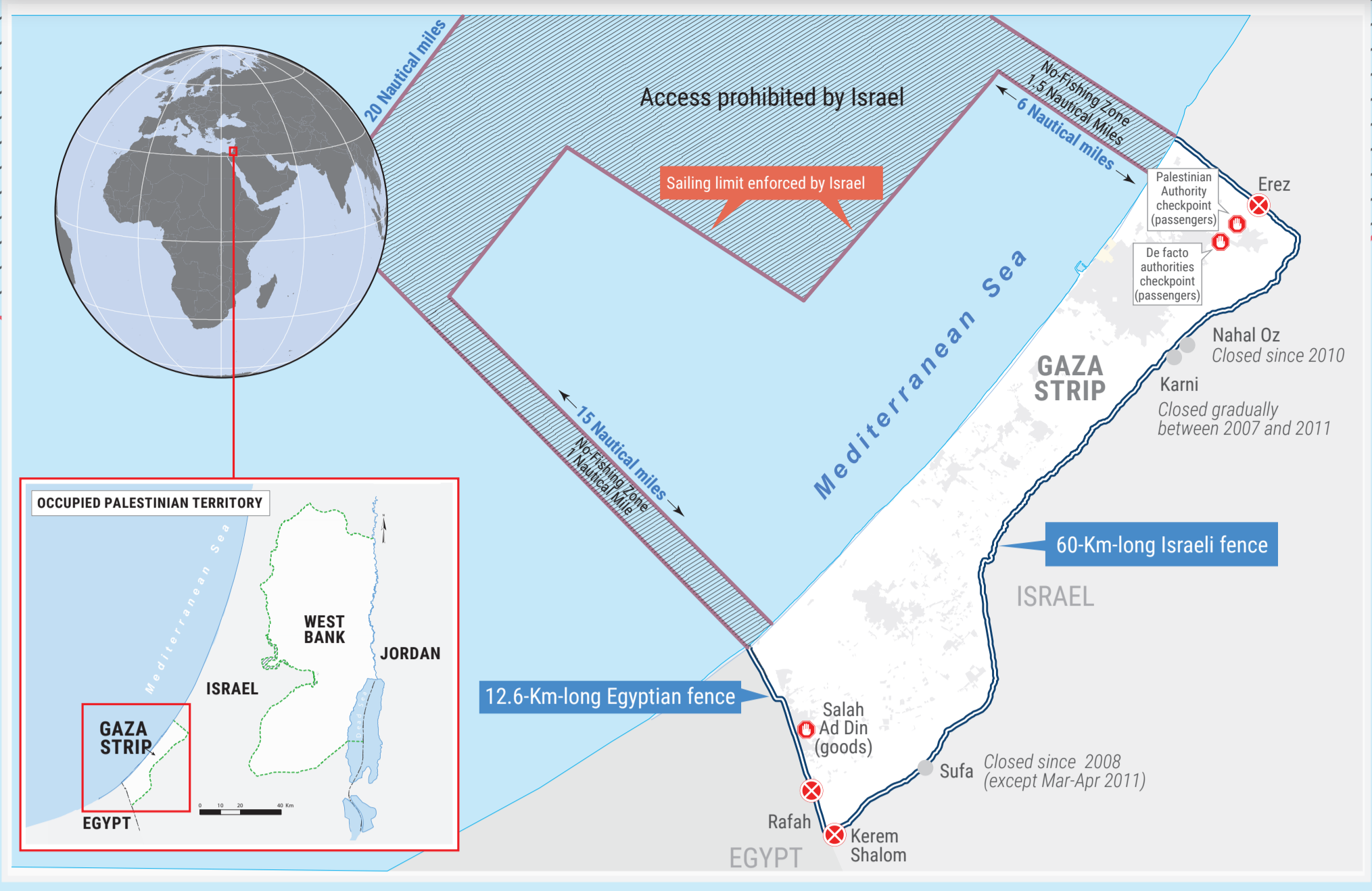


GAZA STRIP

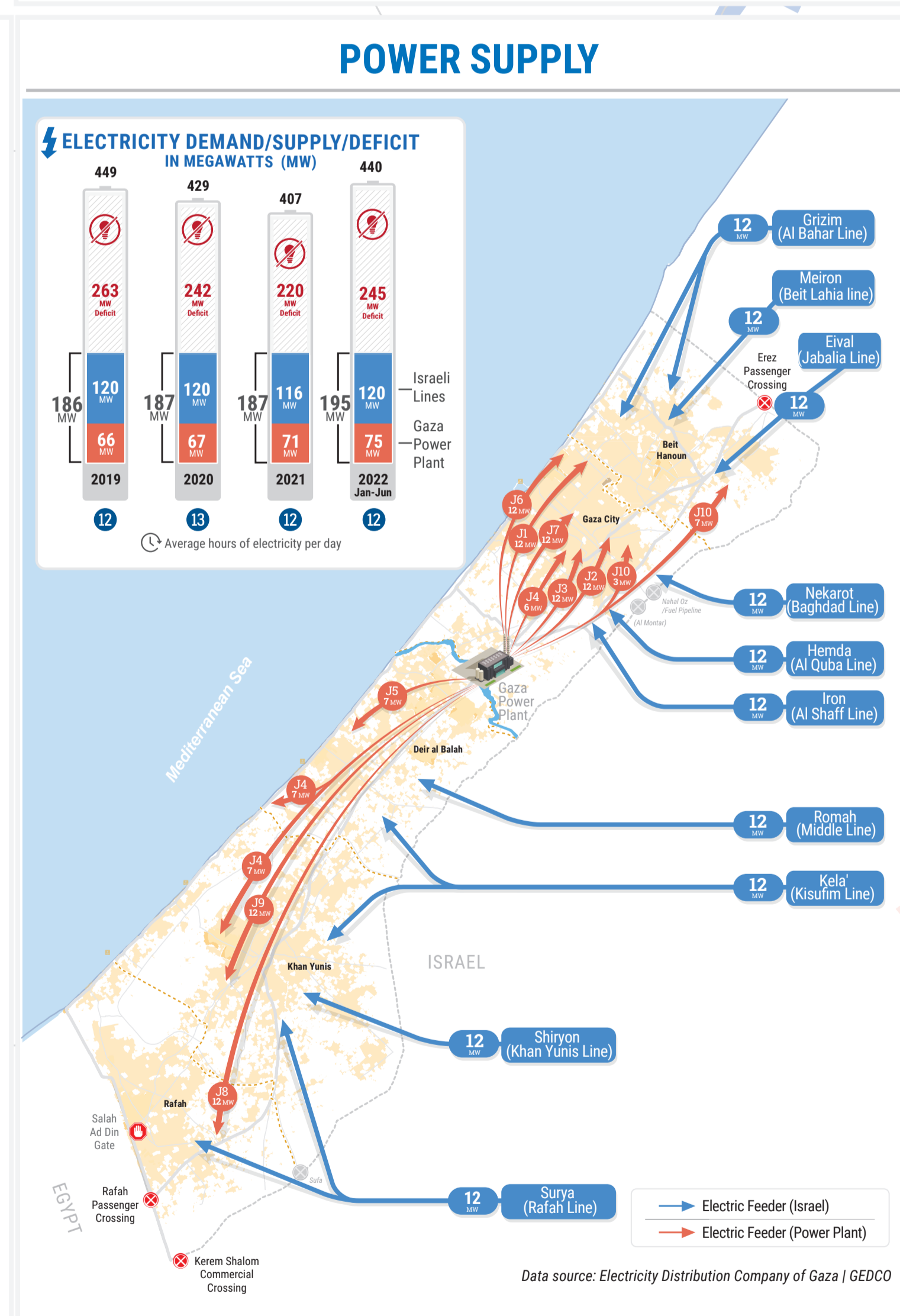
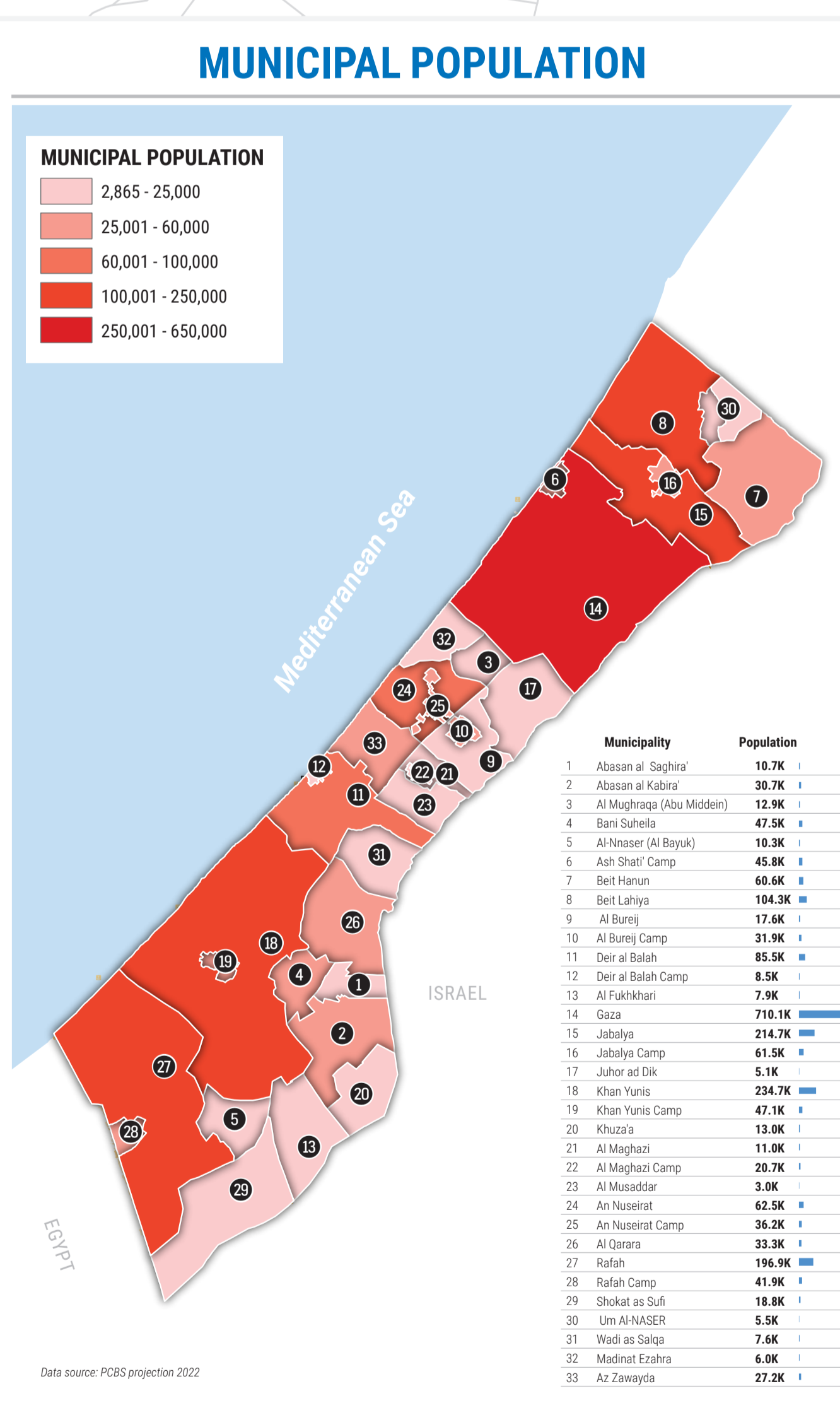
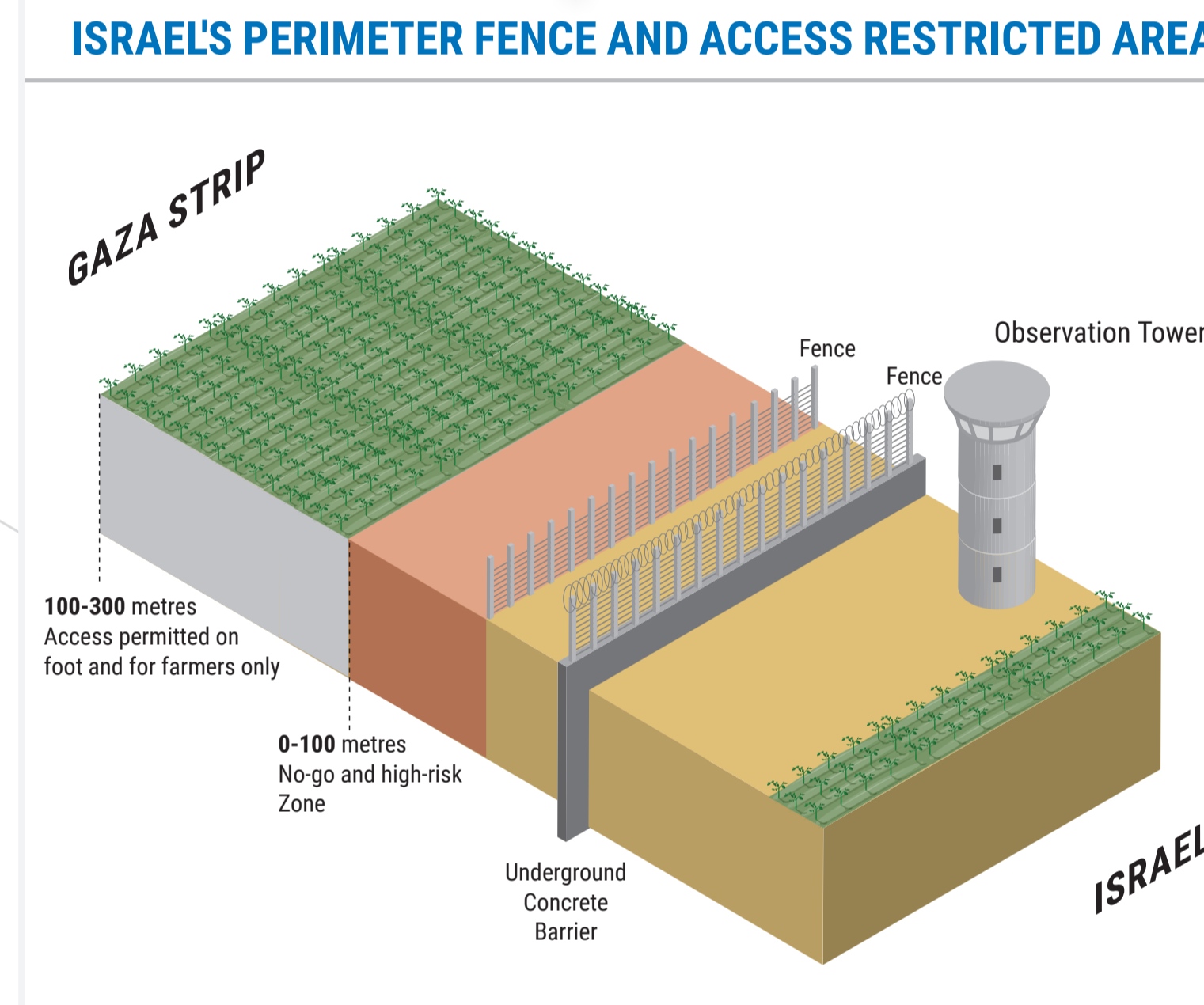
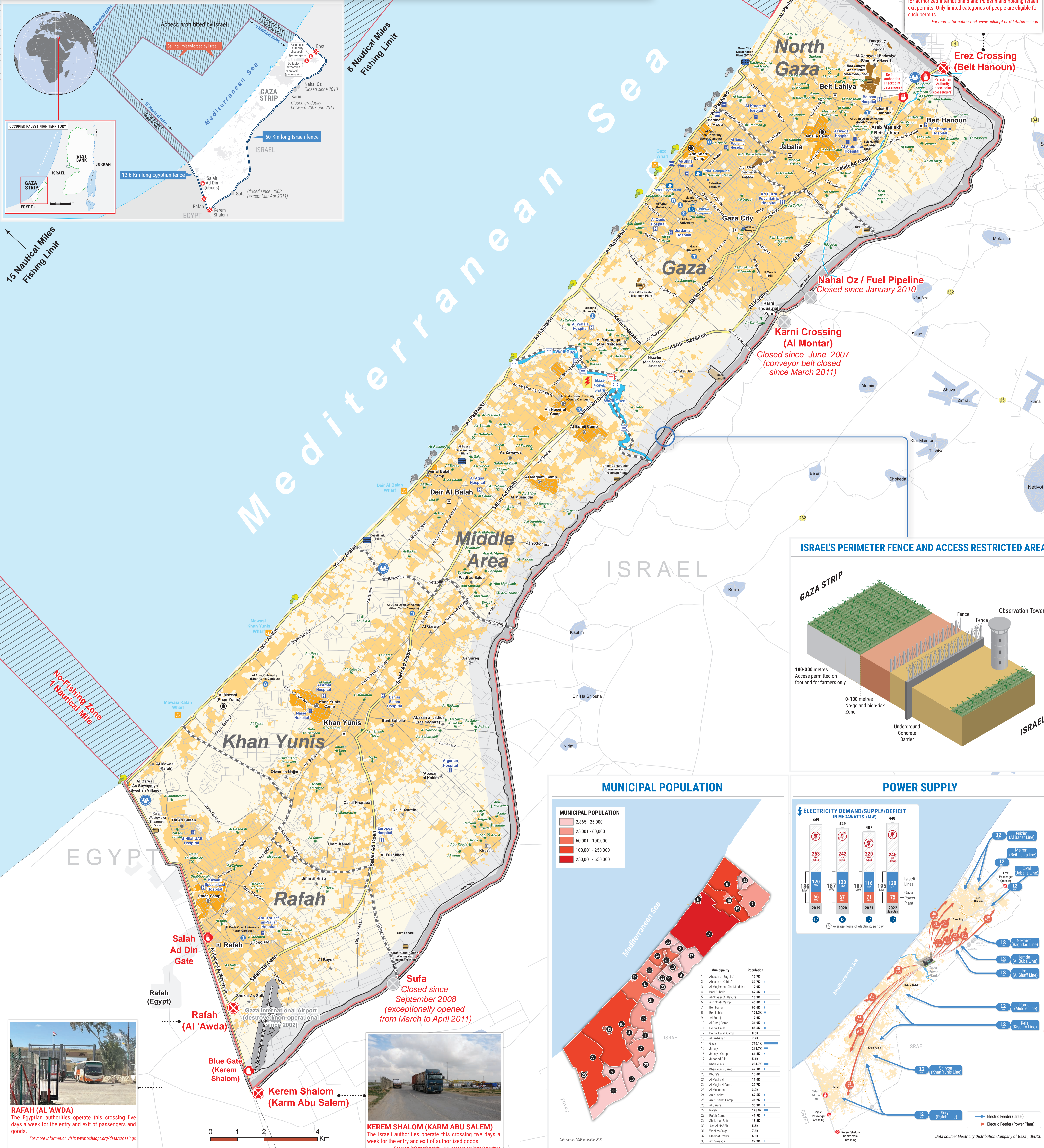
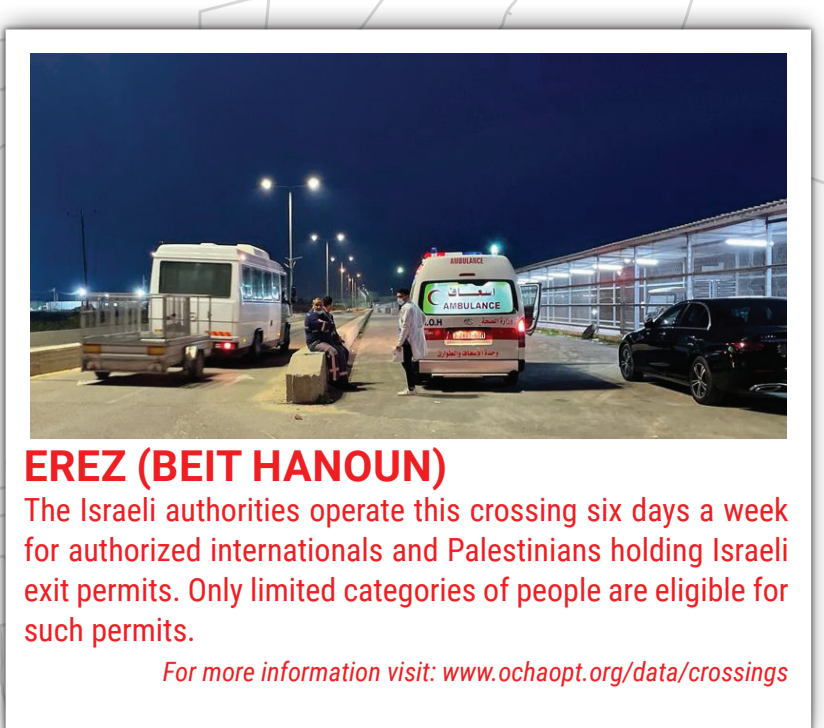
ACCESS AND MOVEMENT – JULY 2022



15 Nautical Miles Fishing Limit

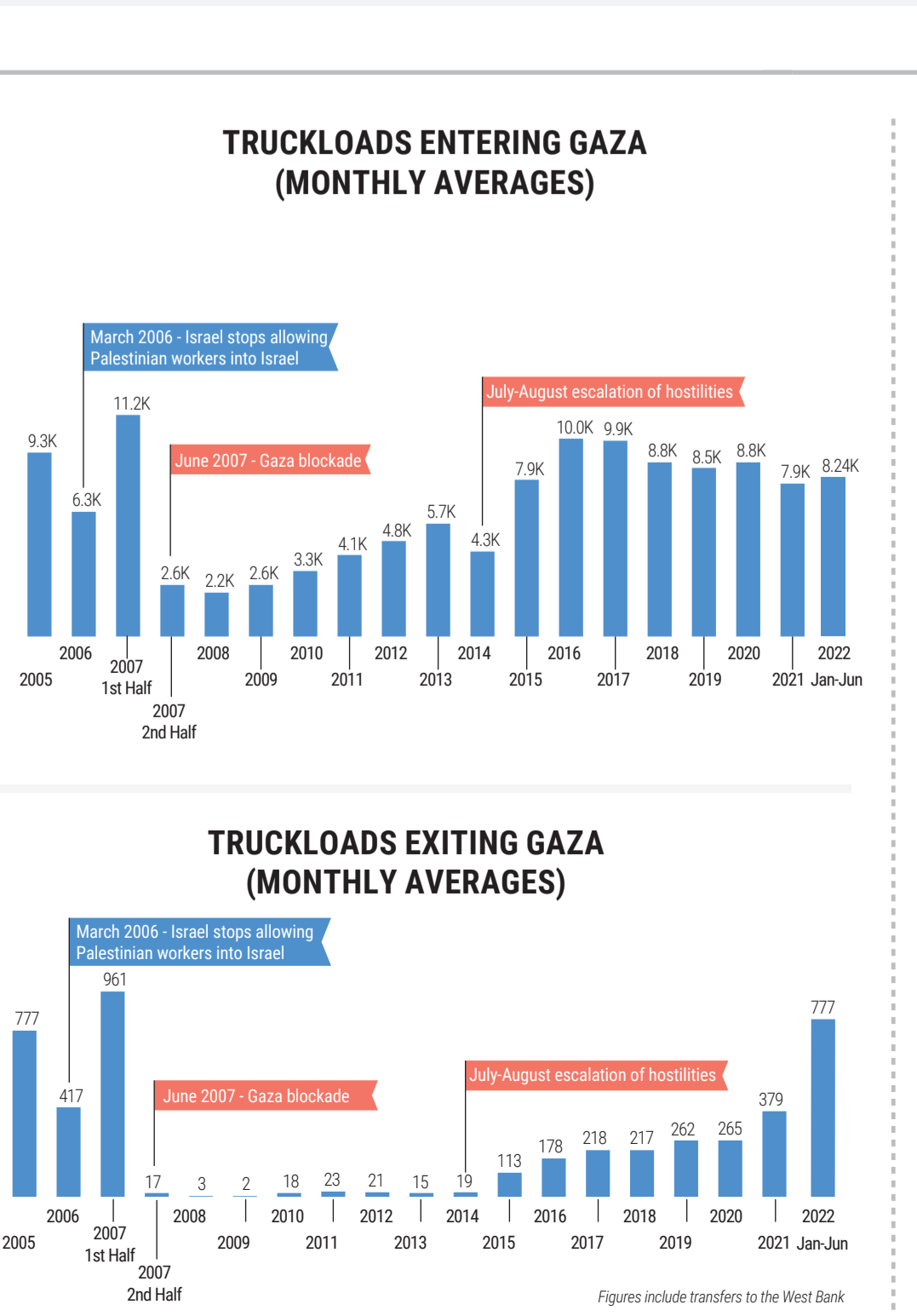
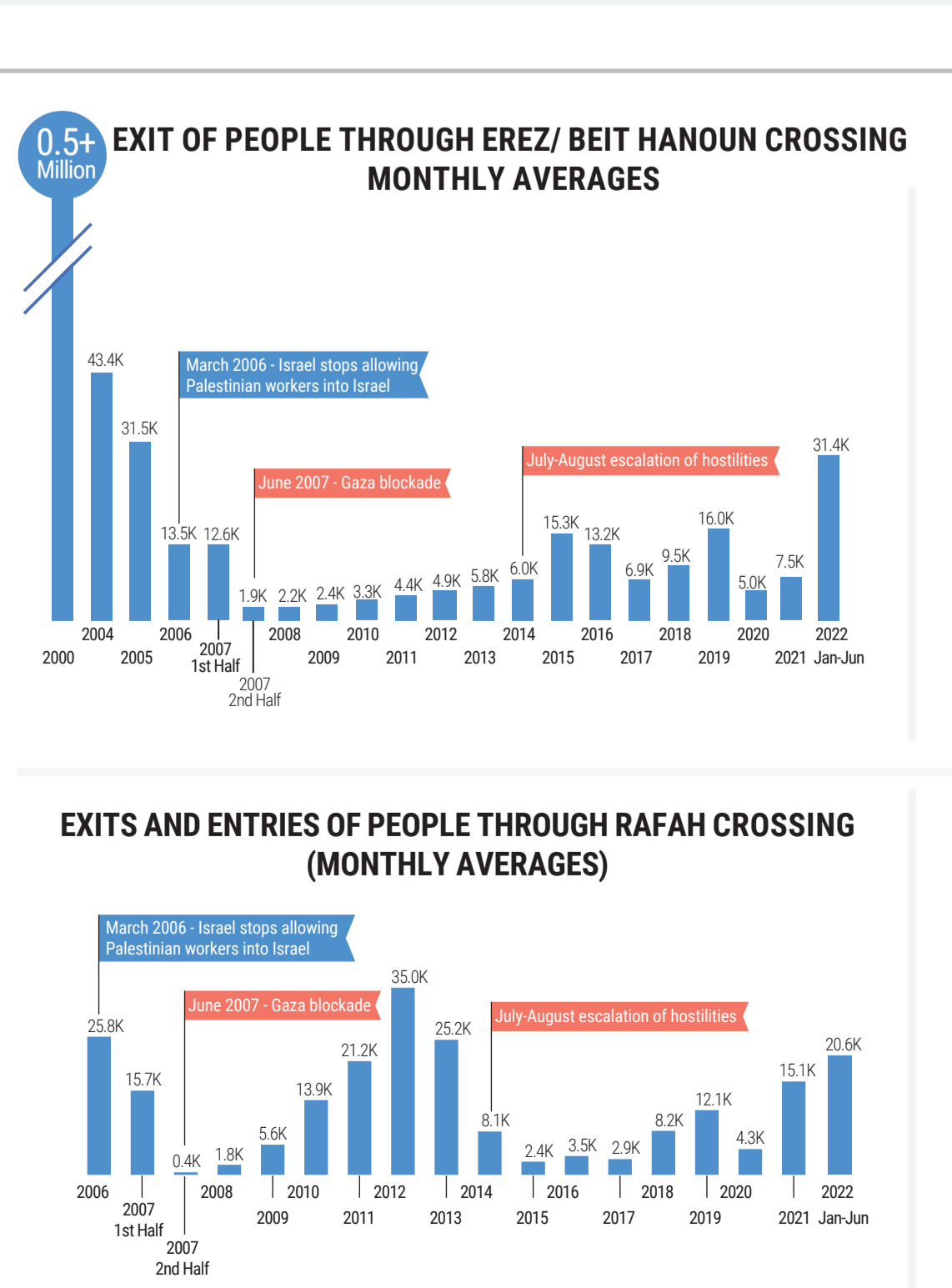
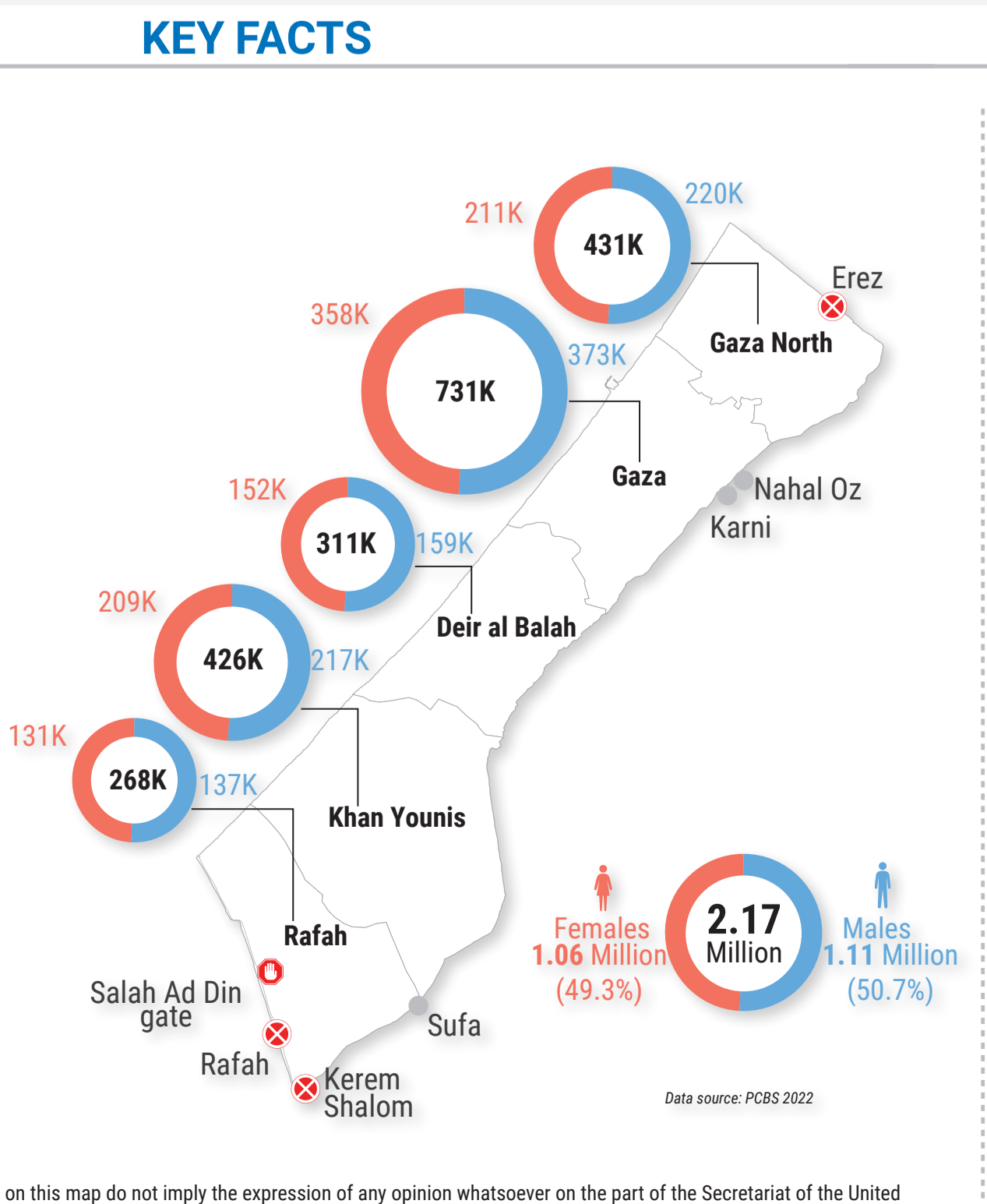
6 Nautical Miles Fishing Limit

No-Fishing Zone 1.5 Nautical Miles



KEY FACTS

- Land Area: **365 km²**
- Population: **2,166,269**
- Registered Palestine Refugees: **1,476,706**
- Unemployment: **46.6%** (Q1 2022)



LEGEND

- CROSSING POINTS:** Open (circle with dot), Closed (circle with slash)
- CLOSED AND ACCESS RESTRICTED AREAS:** No-go and high-risk zone (0-100 metres), Access permitted on foot and for farmers only (100-300 metres), Risk zone (300-1000) metres
- FENCES AND BARRIERS:** Concrete Wall, Double Wire Fence, Wired Fence, Underground Concrete Barrier, Effective Fishing Limit
- ROADS:** Main Road, Local Road
- LOCATIONS:** UN Compound, University, Damaged Road Bridge, Road Bridge, Hospital, Health Area, Wastewater Treatment Plant, Sea water Desalination Plant, Quarantine Centre, Wadi, Sewage Outlet (Constant Use), Sewage Outlet (Overflow Only), Wharf, Palestinian Checkpoint, Water Desalination Plant, Sea water Desalination Plant
- PALESTINIAN COMMUNITIES:** Built-up Area, Refugee Camp, Governorate Boundary
- ISRAEL:** Built-up Area, Road
- EGYPT:** Built-up Area, Road

The designations employed and the presentation of material on this map do not imply the expression of any opinion whatsoever on the part of the Secretariat of the United Nations concerning the legal status of any country, territory, city or area or of its authorities, or concerning the delimitation of its frontiers or boundaries. Reproduction and/or use of this material is only permitted with express reference to "OCHA oPi" as the source.