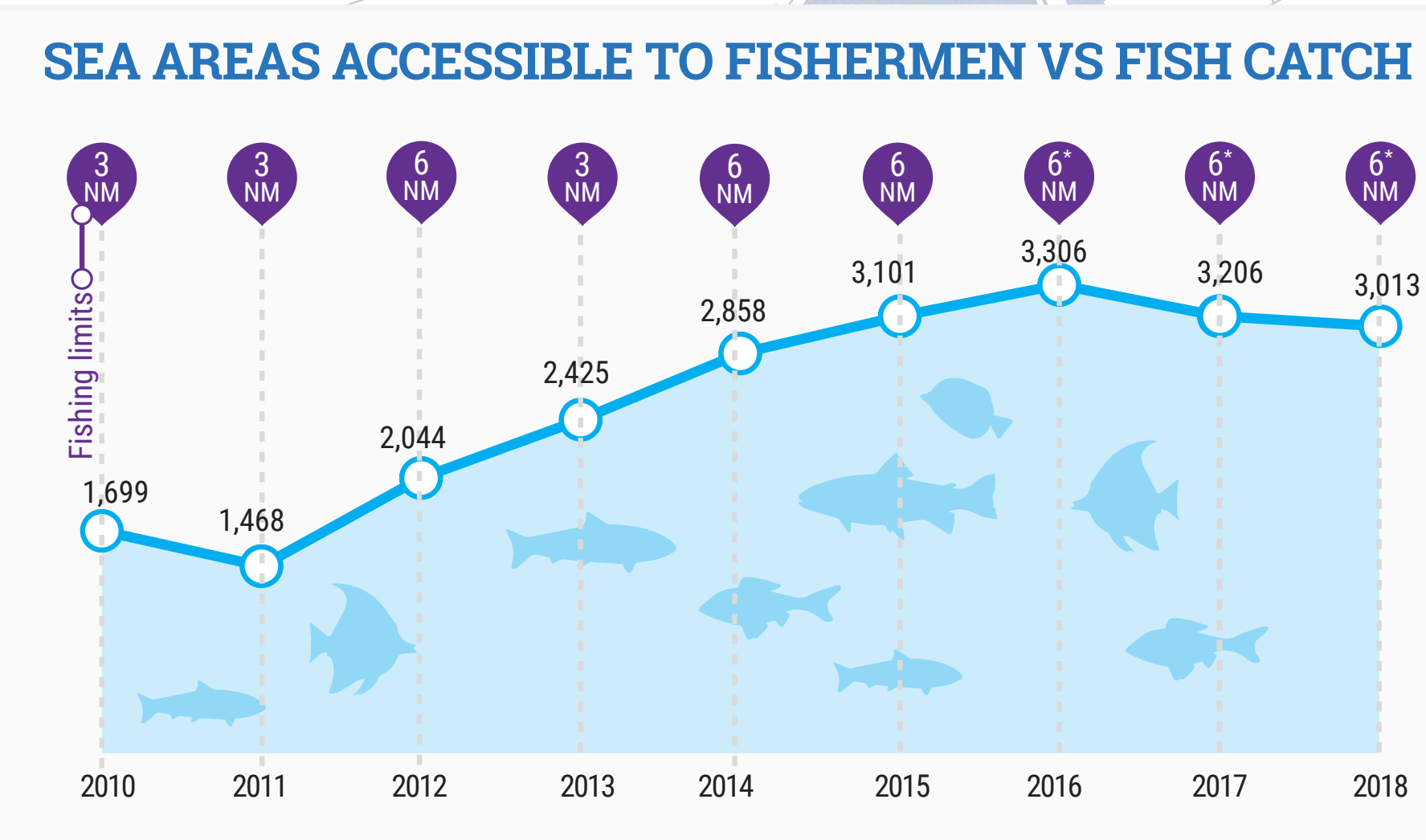
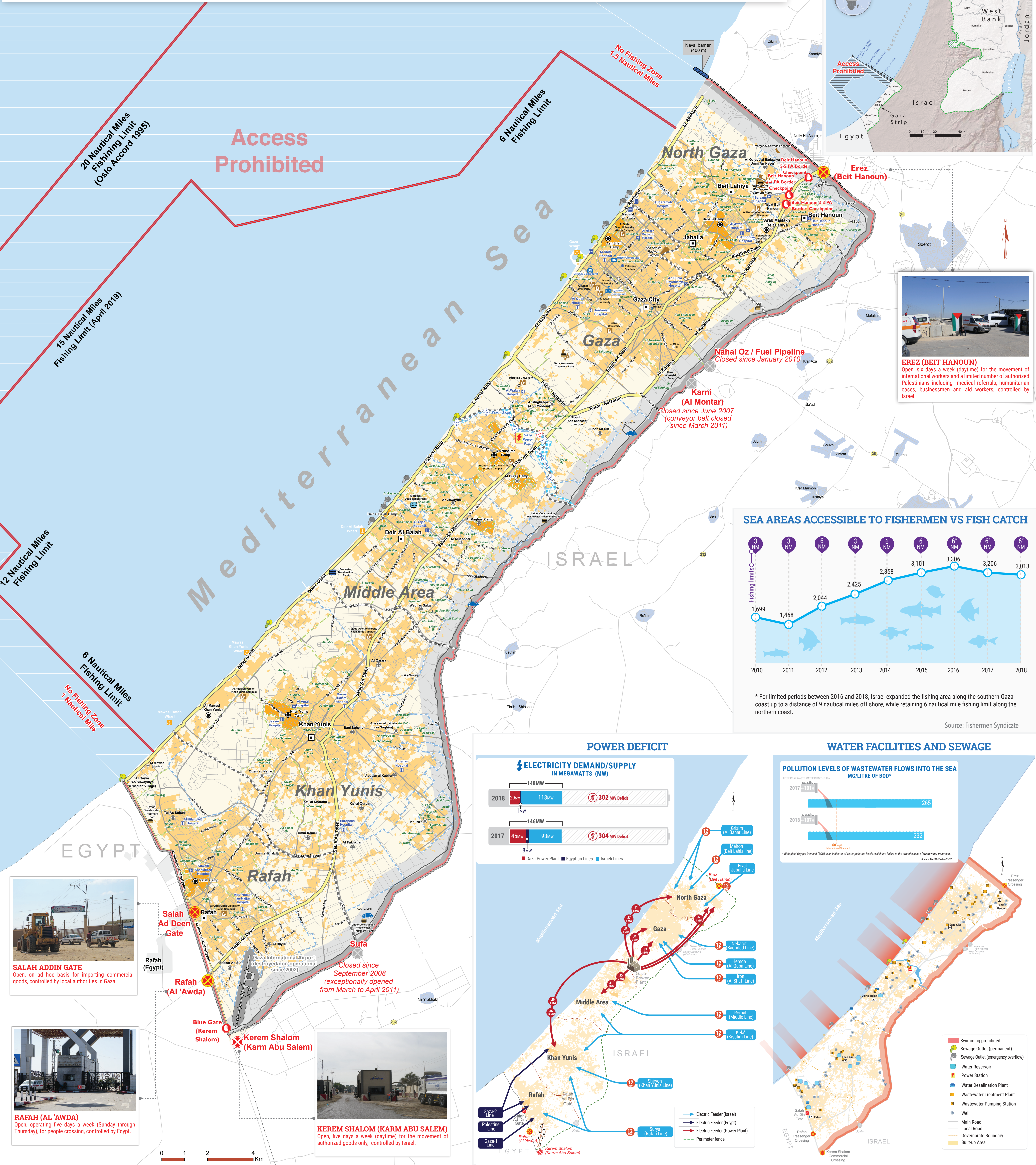


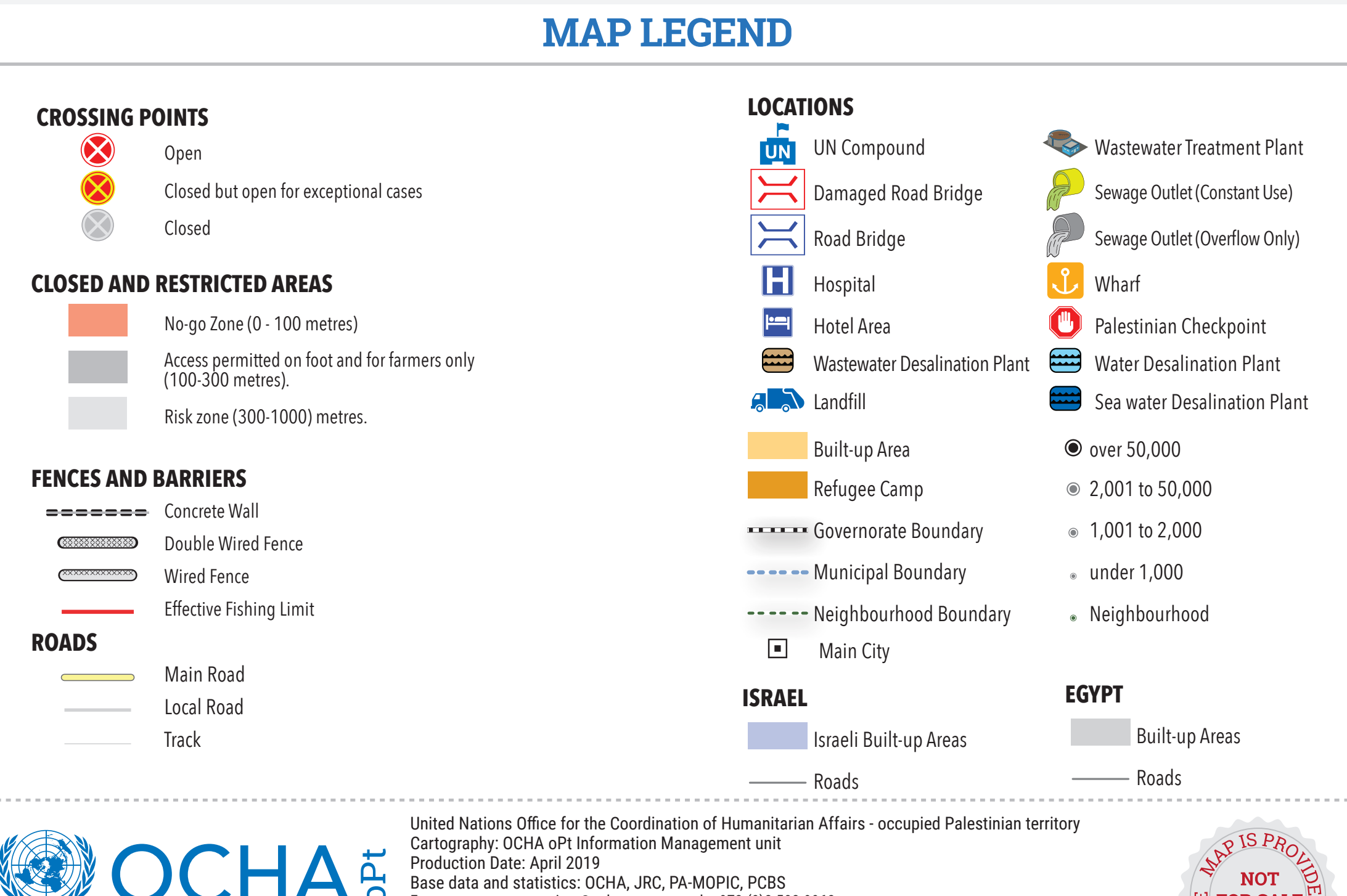
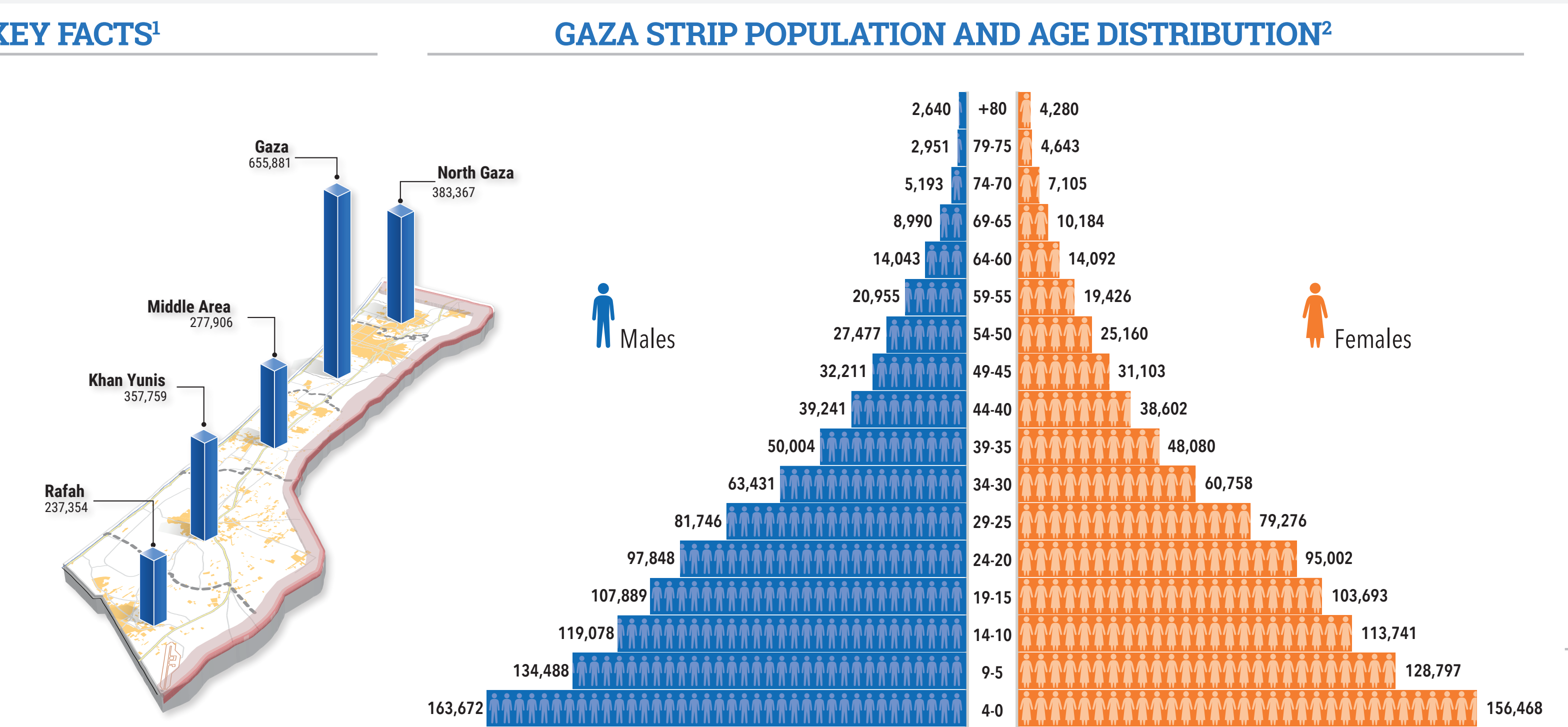
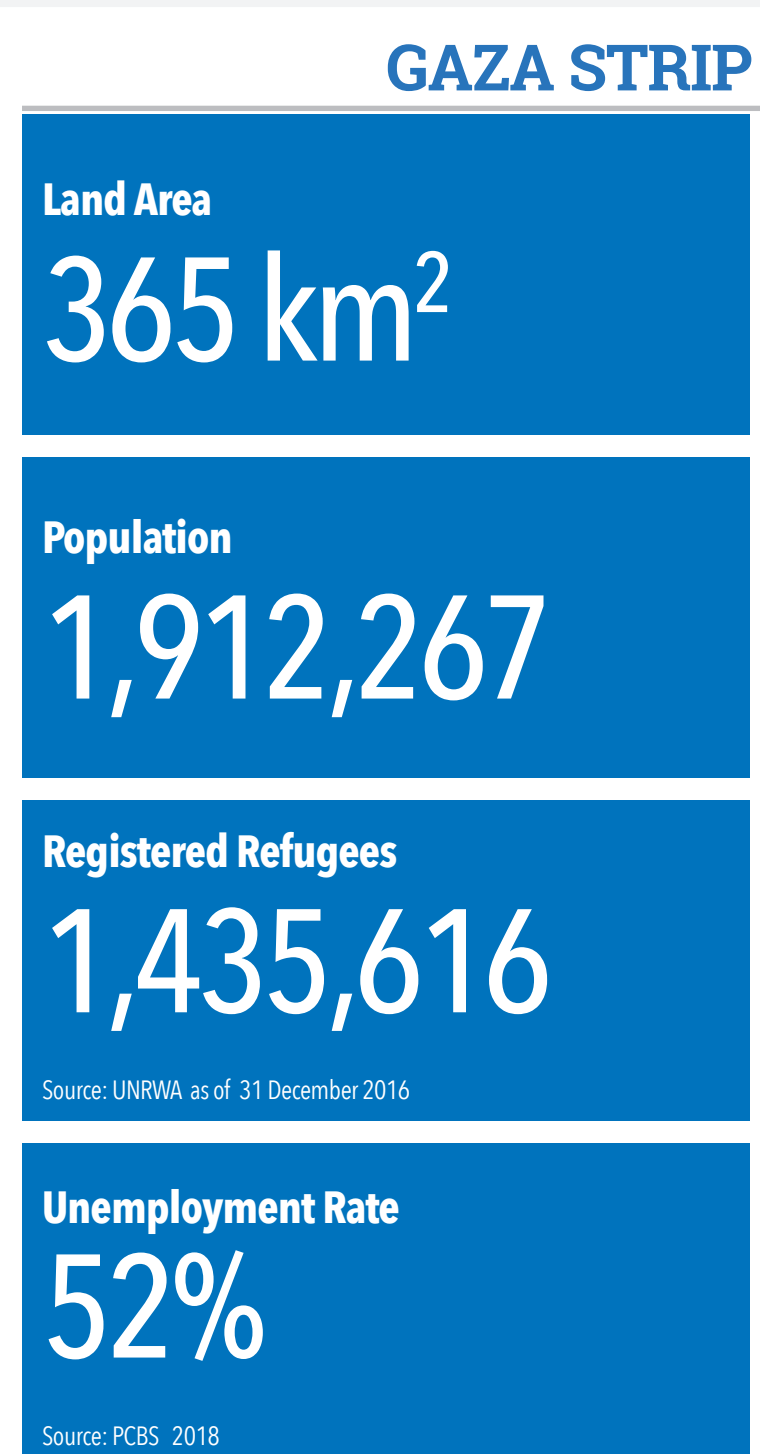
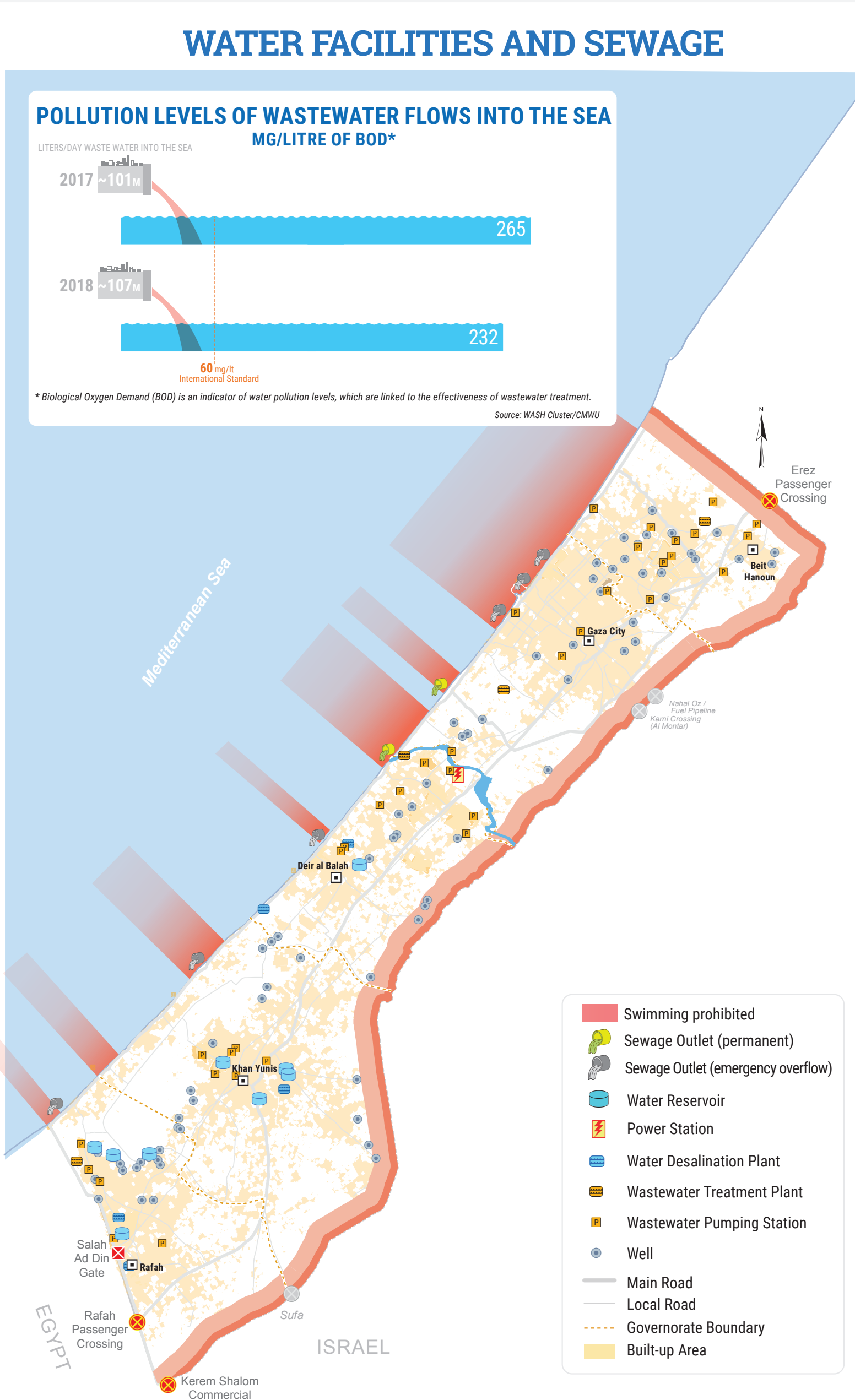
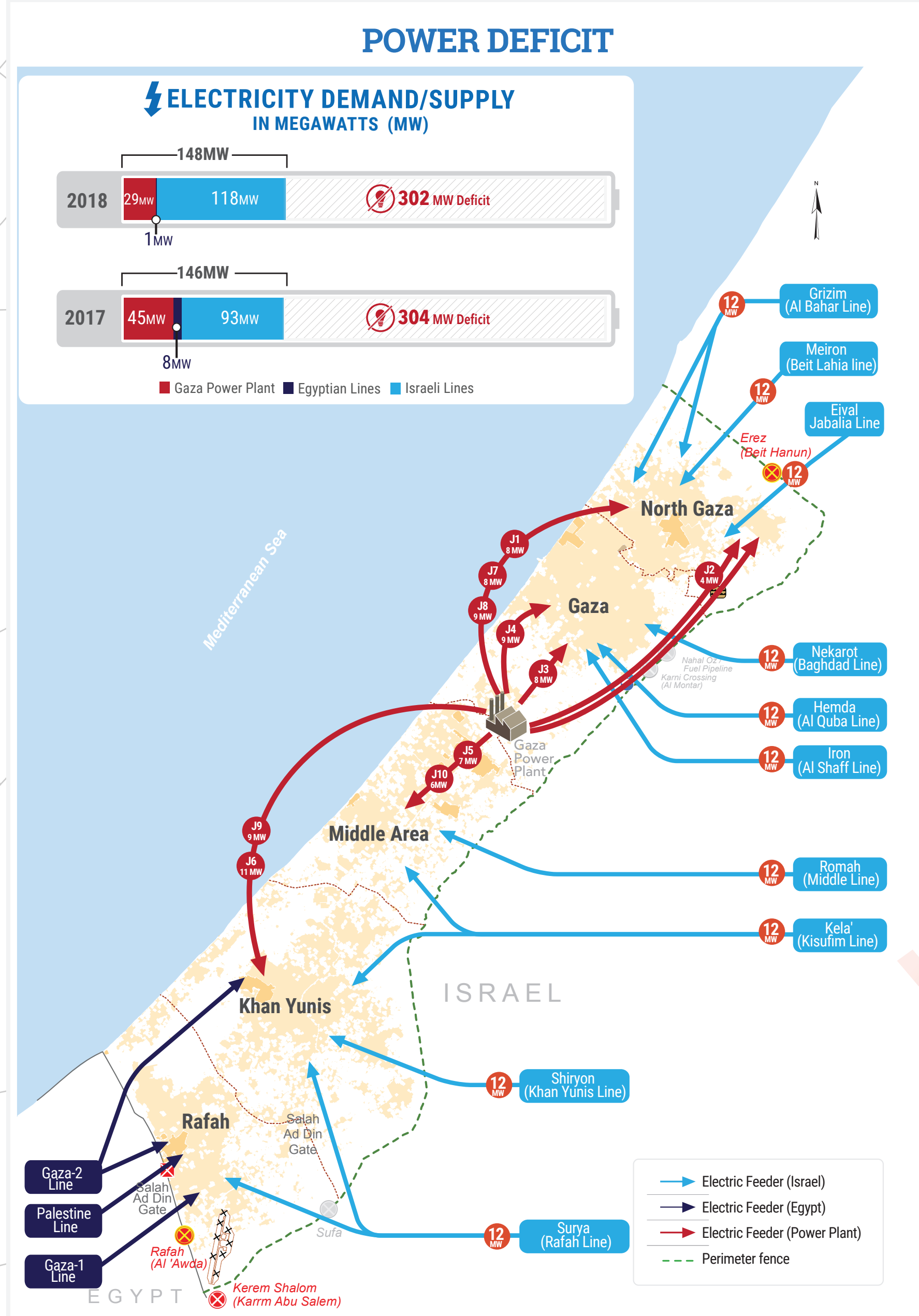
# GAZA STRIP

## ACCESS AND MOVEMENT – APRIL 2019



\* For limited periods between 2016 and 2018, Israel expanded the fishing area along the southern Gaza coast up to a distance of 9 nautical miles off shore, while retaining 6 nautical mile fishing limit along the northern coast.

Source: Fishermen Syndicate



1, 2 Source: PCBS 2018 unless otherwise specified

The designations employed and the presentation of material on this map do not imply the expression of any opinion whatsoever on the part of the Secretariat of the United Nations concerning the legal status of any country, territory, city or area or of its authorities, or concerning the delimitation of its frontiers or boundaries. Reproduction and/or use of this material is only permitted with express reference to 'United Nations OCHA OPT' as the source.