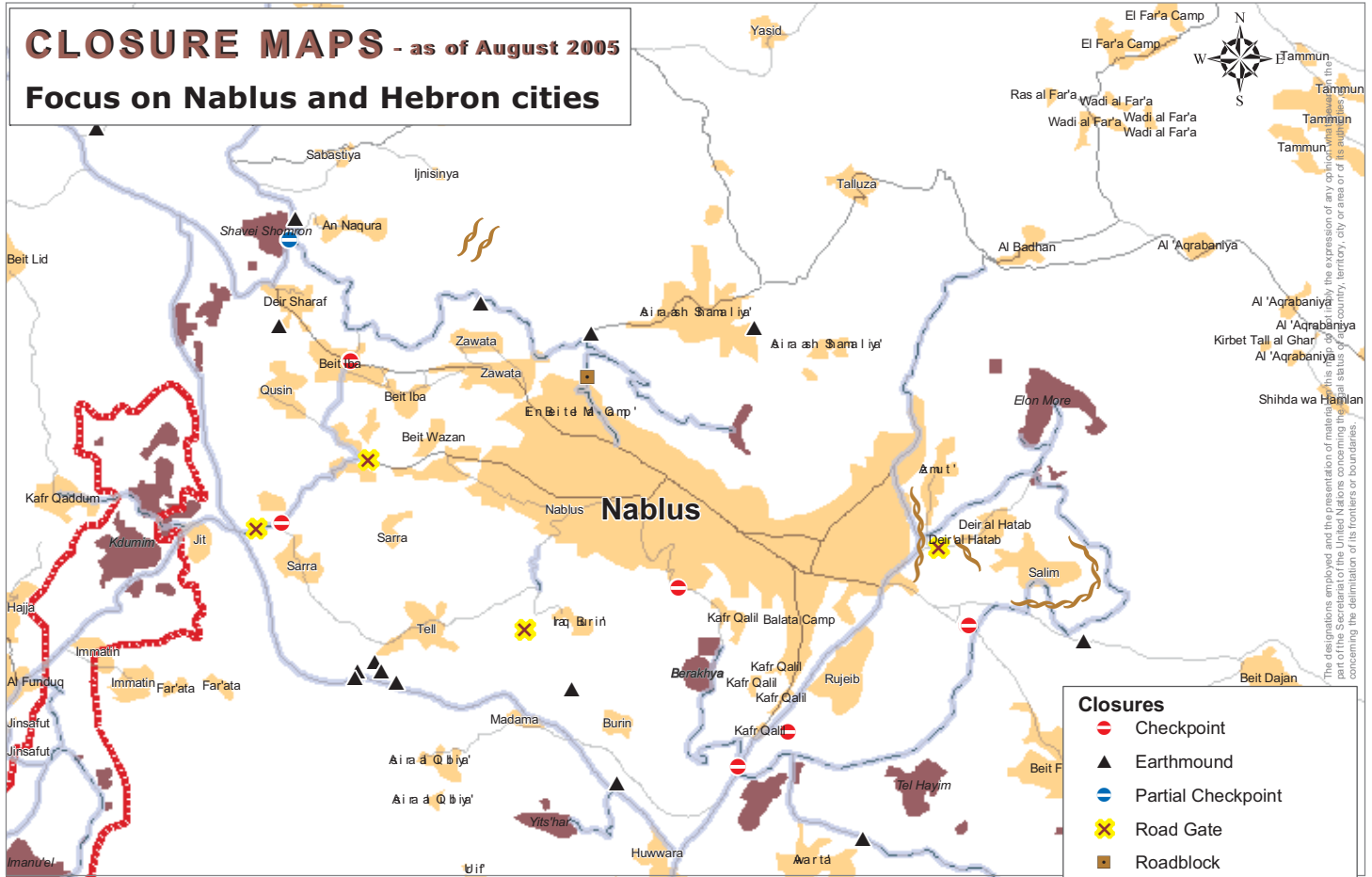


CLOSURE MAPS - as of August 2005

Focus on Nablus and Hebron cities



Closures

- Checkpoint
- Earthmound
- Partial Checkpoint
- Road Gate
- Roadblock
- Earth Barrier or Trench

Barrier

- Planned Barrier

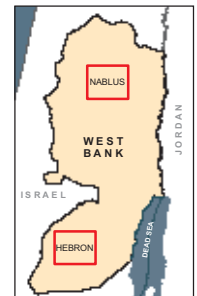
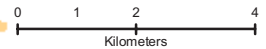
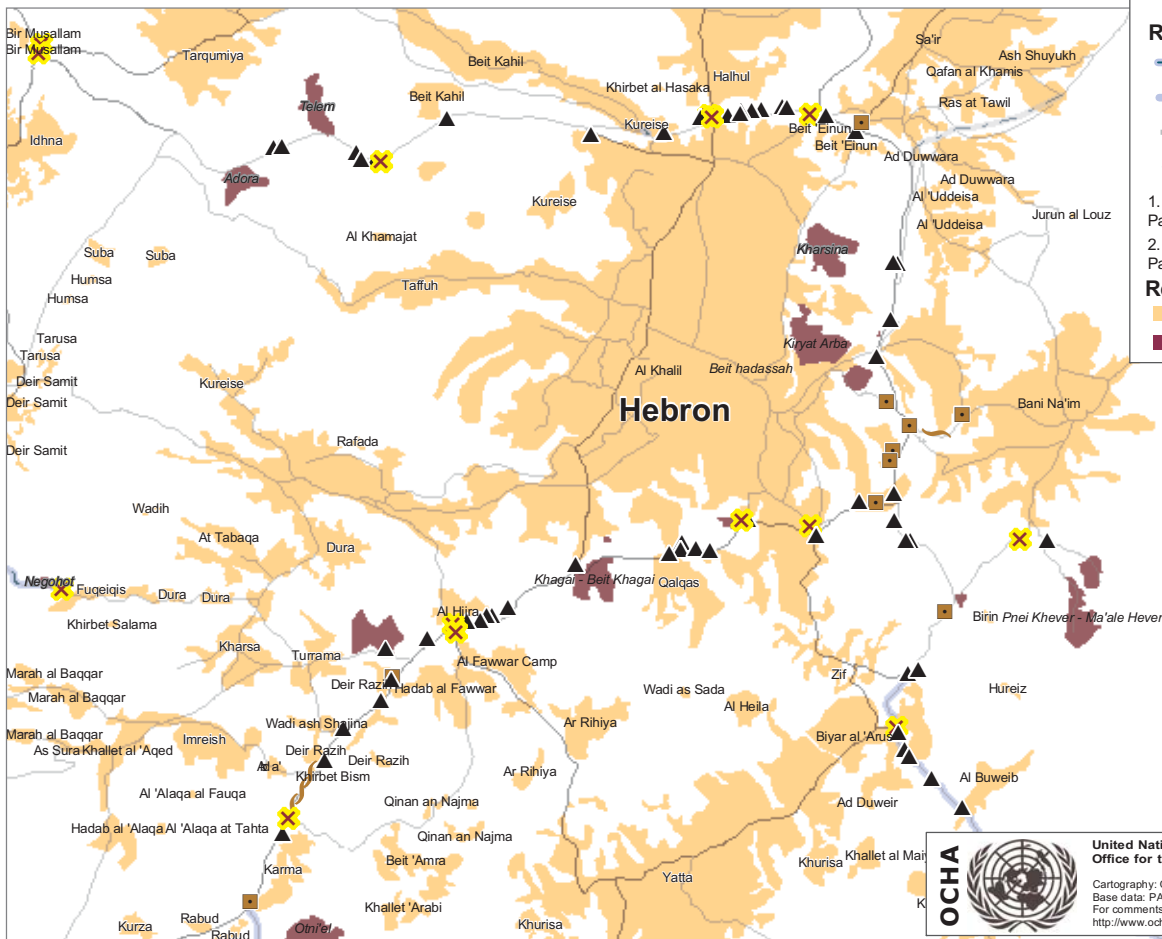
Road Network

- Prohibited Road ¹
- Restricted Road ²
- Regional or Main Road
- Other Road

1. Roads on which Israel prohibits Palestinian vehicle use.
2. Roads with restrictions for Palestinian vehicle use.

Residential Areas

- Palestinian Communities
- Israeli Settlements



United Nations
Office for the Coordination of Humanitarian Affairs

Cartography: OCHA - oP1 - October 2005.
Base data: PA MoP, July 2000, OCHA update 2004
For comments contact <ochaopt@un.org> or Tel. +972 (02) 582-9962
<http://www.ochaopt.org>