

West Bank Closures

March 2007

Physical Closures

- Checkpoint
- Partial Checkpoint
- ✕ Road Gate
- 🏰 Observation Tower
- ▲ Earthmound
- Roadblock
- 🚶 Tunnel
- 🚶 Planned Tunnel
- ⋯ Earth Wall
- ⋯ Road Barrier
- ⋯ Trench

West Bank Barrier

- Constructed
 - ⋯ Under Construction
 - ⋯ Planned Route
 - ✕ Agricultural Gate¹
 - ✕ Military Gate¹
- Planned Barrier - path based on Israeli Government map, published April 30 2006 and IDF land secure orders. (Ministry of Defence - Seam Zone Authority)
- Constructed Barrier - path extracted from satellite imagery and verified by field survey as of March 2007.
- ¹Forty-five of the eighty-four Barrier gates are open to Palestinians with appropriate permits.

Access

Closed and Restricted Areas

- Israeli military base
Access is prohibited
- Israeli closed military area
Access is prohibited
- Existing and projected 'closed areas' behind the Barrier
Access is limited to permit holders

Israeli Settlements

- Outpost
- Land cultivated by settlers
- Settlement municipal area
- Settlement built-up and outer limit

Roads

- Prohibited or Restricted Palestinian vehicle use
- Main road
- Other Road

Oslo Agreement

- Area A¹
 - Area B²
 - Special Case (H2)³
 - Intended Nature Reserve
 - Area C⁴
- 1 - Full Palestinian civil and military control (Effective in Jericho only)
- 2 - Full Palestinian civil control and joint Israeli-Palestinian military control
- 3 - Hebron Agreement
- 4 - Full Israeli civil and military control

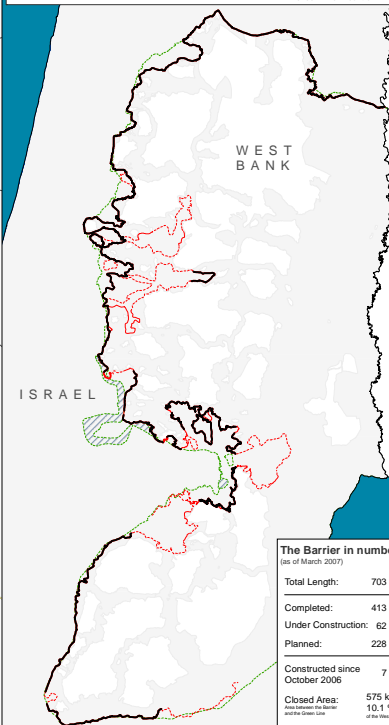
Closed and Restricted Areas for Palestinians

- 2002 Berlin Commitments
- 1994 - 1995 Oslo Accords fishing zone
- Restricted and Prohibited Areas
- West Bank Barrier, Planned and Constructed
- Green Line



West Bank Barrier - Sep 2006 to March 2007

- Barrier constructed by Sep 2006
- Barrier constructed from Sep 2006 to March 2007
- Barrier under construction in March 2007
- Area under full Israeli control
- Oslo Areas A and B, under PA civil control



The Barrier in numbers

(as of March 2007)

Total Length: 703 km

Completed: 413 km

Under Construction: 62 km

Planned: 228 km

Constructed since October 2006: 7 km

Closed Area: 575 km²

10.1 % of West Bank

The designations employed and the presentation of material on this map do not imply the expression of any opinion whatsoever on the part of the Secretariat of the United Nations concerning the legal status of any country, territory, city or area or of its authorities, or concerning the delimitation of its frontiers or boundaries. Reproduction without the prior written permission of the United Nations Office for the Coordination of Humanitarian Affairs is prohibited.

West Bank

The West Bank Barrier

A complex series of concrete walls, electronic fences, observation towers, trenches, patrol roads and razor wire, used to control Palestinian pedestrian and vehicular movement.



Concrete Barrier



Electronic Fence Barrier



BARRIER GATE - Allows restricted movement through the West Bank Barrier to Palestinian lands and to Israel. Permits are required for Palestinians to pass through a gate.

Closure

A policy of physical barriers and permit requirements used to control Palestinian pedestrian and vehicular movement.



CHECKPOINT - A barrier manned by IDF and/or Border Police with observation towers and other physical blocks used to control pedestrian and vehicular access.

PARTIAL CHECKPOINT - An established checkpoint operating periodically.



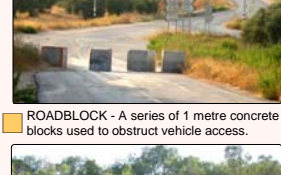
OBSERVATION TOWER - An elevated military tower to monitor/control Palestinian pedestrian and vehicular access.



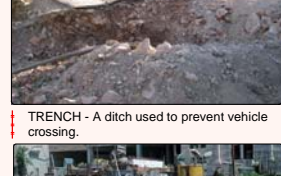
EARTH MOUND - A mound of rubble, dirt and/or rocks used to obstruct vehicle access.



TUNNEL - Passage under road restricted for Palestinian use.



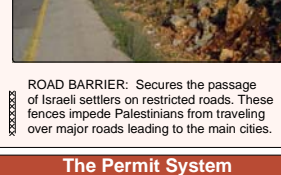
ROADBLOCK - A series of 1 metre concrete blocks used to obstruct vehicle access.



TRENCH - A ditch used to prevent vehicle crossing.

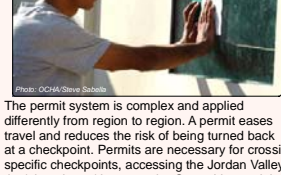


ROAD GATE - A metal gate, often manned by IDF, used to control movement along roads.



ROAD BARRIER: Secures the passage of Israeli settlers on restricted roads. These fences impede Palestinians from traveling over major roads leading to the main cities.

The Permit System



The permit system is complex and applied differently from region to region. A permit eases travel and reduces the risk of being turned back at a checkpoint. Permits are necessary for crossing specific checkpoints, accessing the Jordan Valley, the 'closed area' between the Green Line and the Barrier and for entering East Jerusalem.

Closure Summary by Governorate

Governorate	Check-point	Partial check-point	Road gate	Road-block	Earth-mound	Earth-wall	Trench	Road barrier	Total
Bethlehem	9	1	5	6	9	2	2,100	-	5 2,500
Hebron	15	5	26	20	112	5	2,200	-	36 37,500
Jenin	4	-	5	-	4	-	1 2,100	-	14
Jericho	3	1	3	3	4	-	-	1 19,000	15
Jerusalem	13	1	7	4	11	-	-	-	36
Nablus	10	3	11	4	31	5	3,000	6 6,900	14 13,900
Qalqilya	2	-	4	1	4	-	0	-	2 2,900
Ramallah	6	2	19	17	19	1	400	1 1,100	6 16,300
Salit	3	-	8	3	7	-	-	1 200	8 7,300
Tubas	2	-	3	-	-	1	1,800	2 6,600	- 8
Tulkarm	4	-	2	2	10	2	800	-	2 1,800
Total	71	13	93	62	211	16	12	73	549

*This number does not include 76 additional checkpoints and obstacles located in the Old City of Hebron (H2).

This update includes data up to March 2007. Access and closure data is collected by OCHA field staff and is subject to change. Access mapping is a work in progress. Maps will be updated regularly.

Cartography: OCHA Information Management Unit

Map Produced: March 2007

Base data and statistics: OCHA, PA MoP

For comments contact: ocha@ocha.org or tel +972 (0)2 582-9962 - www.ochaopt.org



MAP IS PROVIDED FREE OF CHARGE NOT FOR SALE