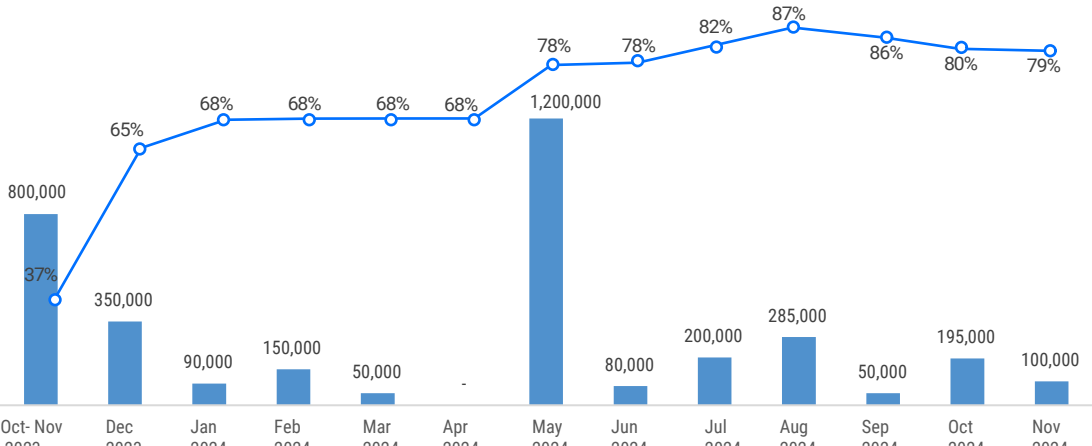


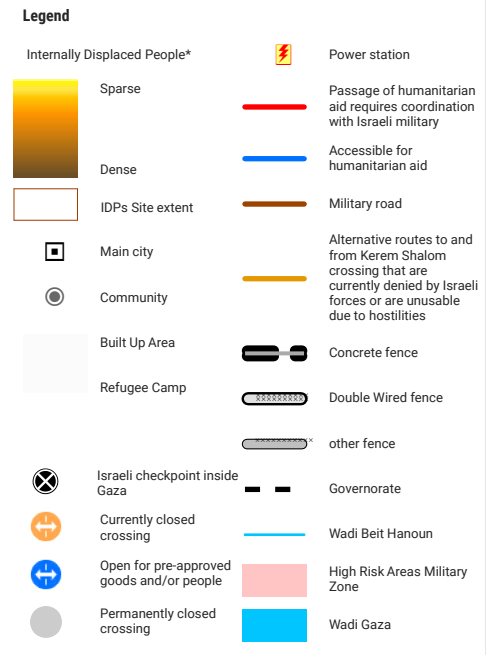
Current Population
2.1 million
Area
365 km²

Evacuated areas
79% of Gaza
IDPS
1.9 million

IDPS FOLLOWING EVACUATION ORDERS*



*IDPs following evacuation orders may face repeated displacements across areas within a single month
Percentage of areas in the Gaza Strip that are under active evacuation orders, with over 65 orders issued, and five rescinded.



Estimated Population Per Governorate**
North Gaza 65K-75K
Gaza 340K-375K

** Based on registered IDPs / estimated residents in Gaza
Source: SMWG, UNOCHA

*Source: SMWG 16 November 2023

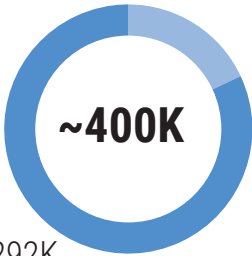
Find more information:



| Governorate | Population Oct 2023 | Population Nov 2024 | Difference | Areas under evacuation orders (Area, % of Gaza strip) |
|---------------|---------------------|---------------------|------------|---|
| North Gaza | 444 K | 65-75 K | -379-369 K | 61 km ² 100% |
| Gaza | 750 K | 340-375 K | -410-375 K | 74 km ² 100% |
| Deir Al Balah | 320 K | 749 K | +429 K | 33 km ² 56% |
| Khan Yunis | 439 K | 916 K | +477 K | 76 km ² 60% |
| Rafah | 275 K | 44 K | -231 K | 47 km ² 73% |

Internally Displaced People in Gaza Governorate

IDPs from North Gaza
100K-110K

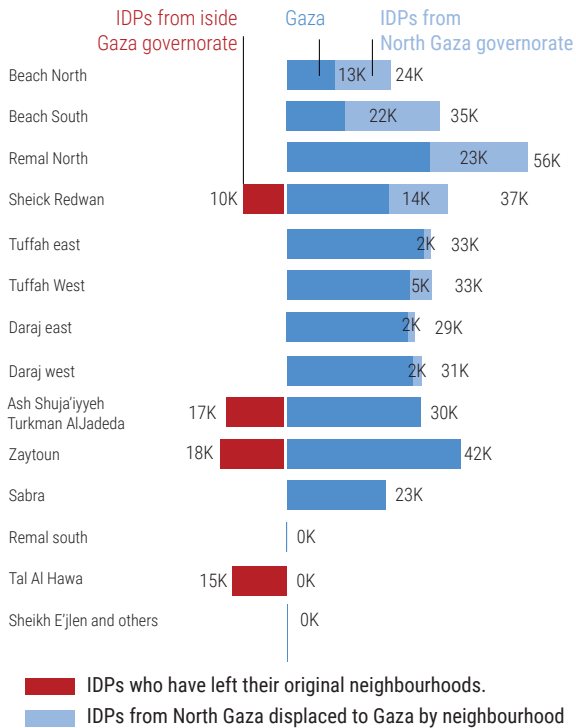


292K
IDPs from Gaza

Between 6 October and 15 November 2024, more than 80K newly displaced people from North Gaza were registered by MoSD in Gaza with thousands others estimated to be undergoing registration.

IDPs from North Gaza to Gaza city
~ 100K-110K

People residing in North Gaza
~ 65K-75K



Disclaimer: The designations employed and the presentation of material on this map do not imply the expression of any opinion whatsoever on the part of the Secretariat of the United Nations concerning the legal status of any country, territory, city or area or of its authorities, or concerning the delimitation of its frontiers or boundaries.