

Gaza Strip - Access

June 2006

Access

- 150 metre Buffer Zone¹ and Northern No-Go Zone²
- 500 metre Buffer Zone¹
- Primary Crossing Points
- Secondary Crossing Points
- Double Wire Fence with Watch Towers
- Philadelphia Corridor

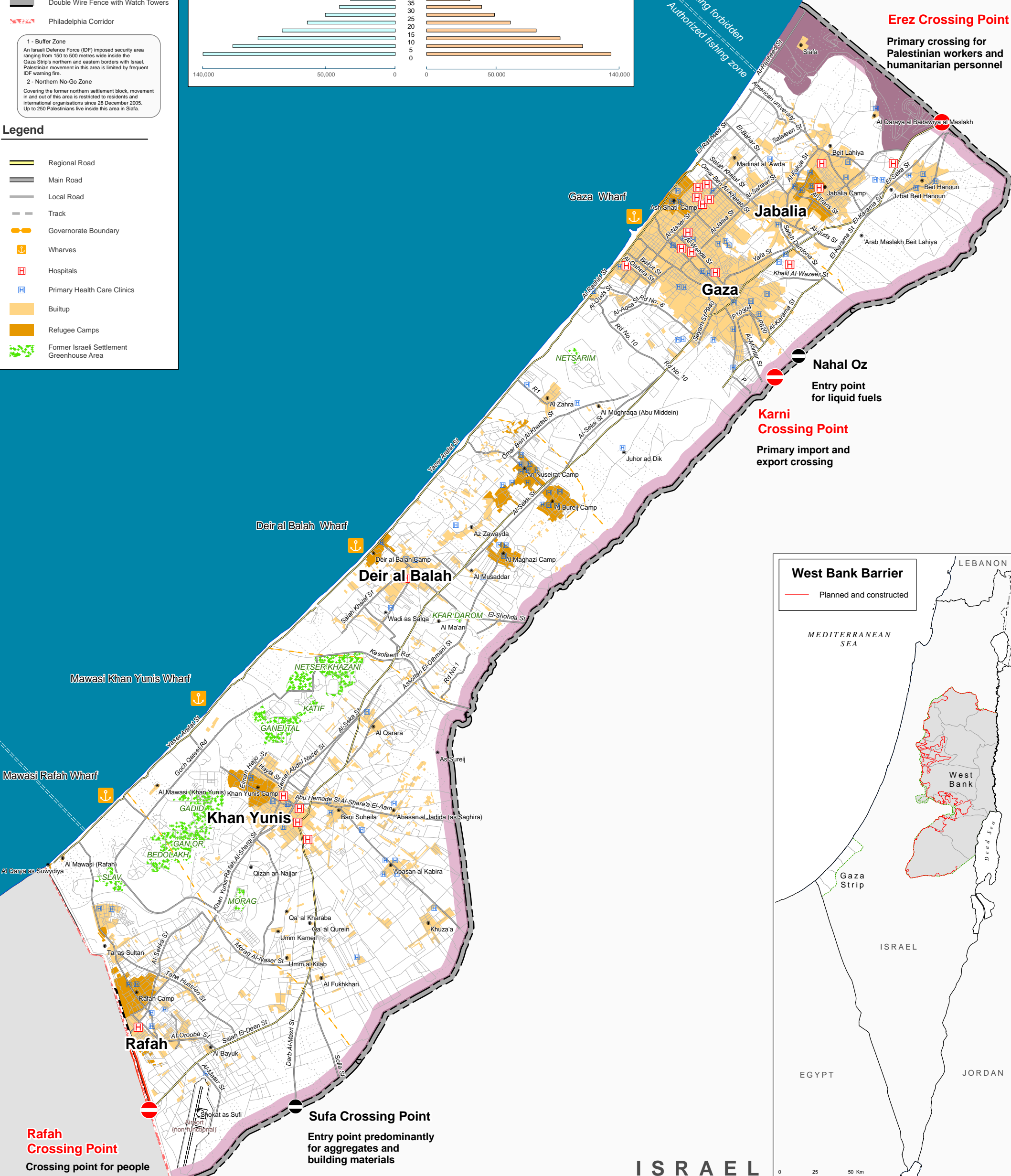
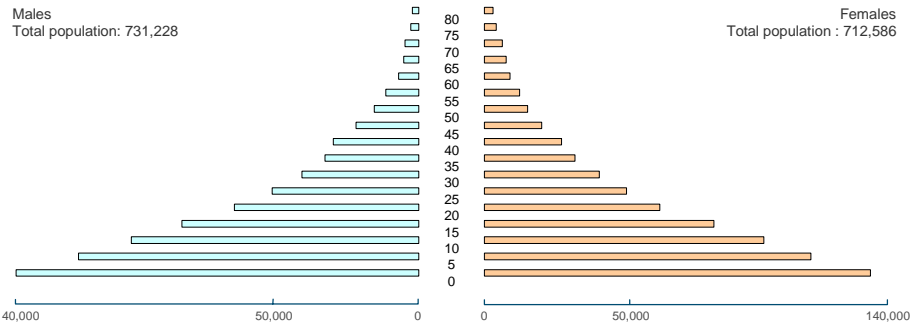
1 - Buffer Zone
An Israeli Defence Force (IDF) imposed security area ranging from 150 to 500 metres wide inside the Gaza Strip's northern and eastern borders with Israel. Palestinian movement in this area is limited by frequent IDF warning fire.

2 - Northern No-Go Zone
Covering the former northern settlement block, movement in and out of this area is restricted to residents and international organisations since 28 December 2005. Up to 250 Palestinians live inside this area in Sufa.

Legend

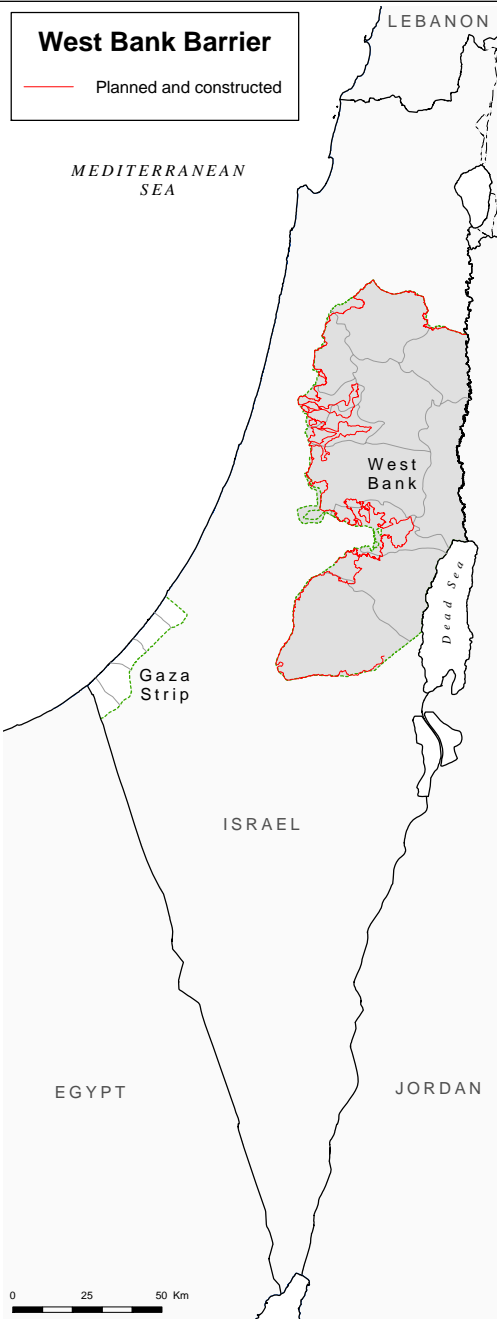
- Regional Road
- Main Road
- Local Road
- Track
- Governorate Boundary
- Wharves
- Hospitals
- Primary Health Care Clinics
- Builtup
- Refugee Camps
- Former Israeli Settlement Greenhouse Area

Gaza Strip: Age distributions - Projection for 2006



West Bank Barrier

Planned and constructed



EGYPT

ISRAEL



This update includes data up to June 2006. Access and closure data is collected by OCHA field staff and is subject to change. Access mapping is a work in progress. Maps will be updated regularly. Cartography: OCHA Information Management Unit.
Map Produced: June 2006
Base data and statistics: OCHA, MOP, PCBS
For comments contact: <ochaopt@un.org> or tel +972 (0)2 562-9962