



OCHA



GAZA CRISIS ATLAS

AUGUST 2014

www.ochaopt.org

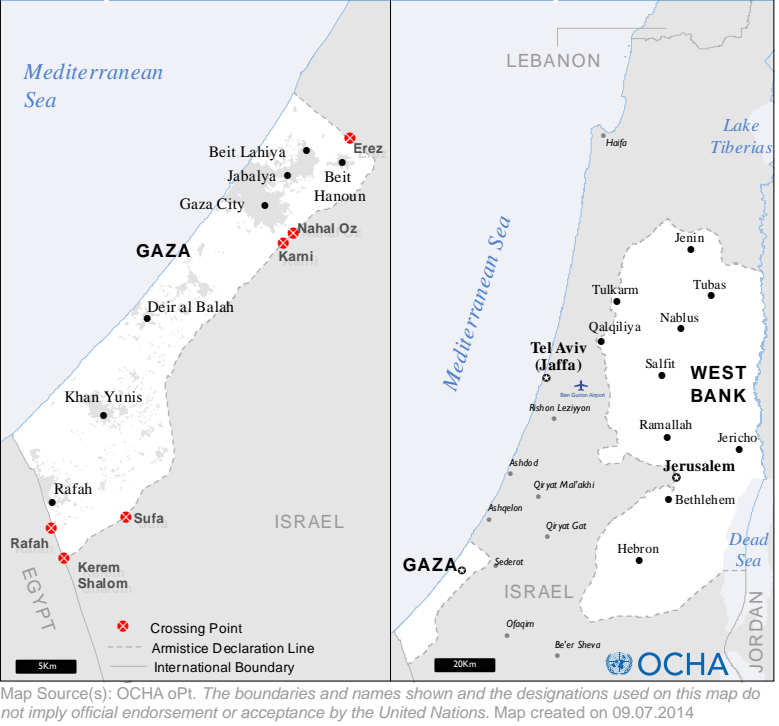
United Nations Office for the Coordination of Humanitarian Affairs occupied Palestinian territory
P. O. Box 38712 East Jerusalem 91386 | tel +972 (0)2 582 9962 | fax +972 (0)2 582 5841 | ochaopt@un.org

Coordination Saves Lives

Locations index

Community	Page Number
'Abasan al Jadida (as Saghira)	68,69
'Abasan al Kabira	68,69,75
Al Bayuk	84-86, 88-90
Al Bureij Camp	38,45,46
Al Fukhkhari	74,80,81,86
Al Maghazi Camp	37,44
Al Mawasi (Khan Yunis)	57,58
Al Mawasi (Rafah)	63,64
Al Mughraqa (Abu Middein)	25,26,32
Al Musaddar	44,45
Al Qarara	55,56,61
Al Qaraya al Badawiya	5,6
Al Qarya as Suwaydiya	70
An Nuseirat Camp	31,32,37
As Siafa	1,2
Ash Shati' Camp	7,13,14
As Sureij	62
Az Zawayda	36,37,43
Bani Suheila	60-62, 67,68
Beit Hanun	10-12,18
Beit Lahiya	3,4,8-10,17
Deir al Balah	35,41-43,47,48
Deir al Balah Camp	42
Gaza City	8,13-16,19-24, 27-30
'Izbat Beit Hanun	10,11
Jabalya	7,8,15,16
Jabalya Camp	9,19
Juhor ad Dik	33,34,39,40
Khan Yunis	52-54,59,60,66,67
Khan Yunis Camp	58,59,66
Khuza'a	76,81,82
Qa'al al Kharaba	74
Qa'al al Qurein	74
Qizan an Najjar	65,72
Rafah	78,83,84,87
Rafah Camp	77,83
Shokat as Sufi	87,88,91,92
Tall as Sultan	70,71
Umm al Kilab	78
Umm Kameil	73,79
Wadi as Salqa	49-51, 55,56

Regional map



Damage by location and category

Name	Code	District	Destroyed	Severe Damage	Moderate Damage	Crater/Impact	Grand Total
Abasan al Jadida(as Saghira)	703430	Khan Younis	101	72	141	119	433
Abasan al Kabira	703445	Khan Younis	294	129	160	519	1,102
Al Bureij	653145	Deir Al-Balah	58	47	62	86	253
Al Bureij Camp	653140	Deir Al-Balah	8	18	14	0	40
Al Fukhkhari	703485	Khan Younis	149	64	64	175	452
Al Maghazi	653215	Deir Al-Balah	13	26	23	64	126
Al Maghazi Camp	653210	Deir Al-Balah	9	22	25	9	65
Al Mughraqa (Abu Middein)	602945	Gaza	14	19	27	30	90
Al Musaddar	653250	Deir Al-Balah	203	39	50	94	386
Al Qarara	703370	Khan Younis	439	148	356	354	1,297
Al-Nasser (Al Bayuk)	753500	Rafah	49	29	58	174	310
An Nuseirat	653070	Deir Al-Balah	93	56	100	86	335
An Nuseirat Camp	653065	Deir Al-Balah	3	6	24	0	33
Ash Shati’ Camp	602775	Gaza	11	7	25	0	43
Az Zawayda	653180	Deir Al-Balah	35	41	74	15	165
Bani Suheila	703425	Khan Younis	223	200	283	87	793
Beit Hanun	552740	North Gaza	640	434	489	180	1,743
Beit Lahiya	552695	North Gaza	351	157	227	1,164	1,899
Deir al Balah	653240	Deir Al-Balah	260	88	218	87	653
Deir al Balah Camp	653200	Deir Al-Balah	4	2	8	0	14
Gaza	602825	Gaza	1,290	1,001	1,202	1,498	4,991
Jabalya	552790	North Gaza	216	125	250	357	948
Jabalya Camp	552755	North Gaza	3	20	48	2	73
Juhor ad Dik	603045	Gaza	628	84	80	194	986
Khan Yunis	703420	Khan Younis	218	131	230	176	755
Khan Yunis Camp	703410	Khan Younis	5	9	14	1	29
Khuza’a	703470	Khan Younis	336	143	122	118	719
Madinat Ezahra	602900	Gaza	8	1	8	23	40
Rafah	753490	Rafah	372	171	257	299	1,099
Rafah Camp	753495	Rafah	55	23	12	12	102
Shokat as Sufi	753505	Rafah	503	150	171	1,416	2,240
Um Al-Nnaser	552681	North Gaza	55	36	19	19	129
Wadi as Salqa	653275	Deir Al-Balah	123	67	97	115	402
Grand Total			6,769	3,565	4,938	7,473	22,745

Gaza Damage Assessment

UNITAR/UNOSAT

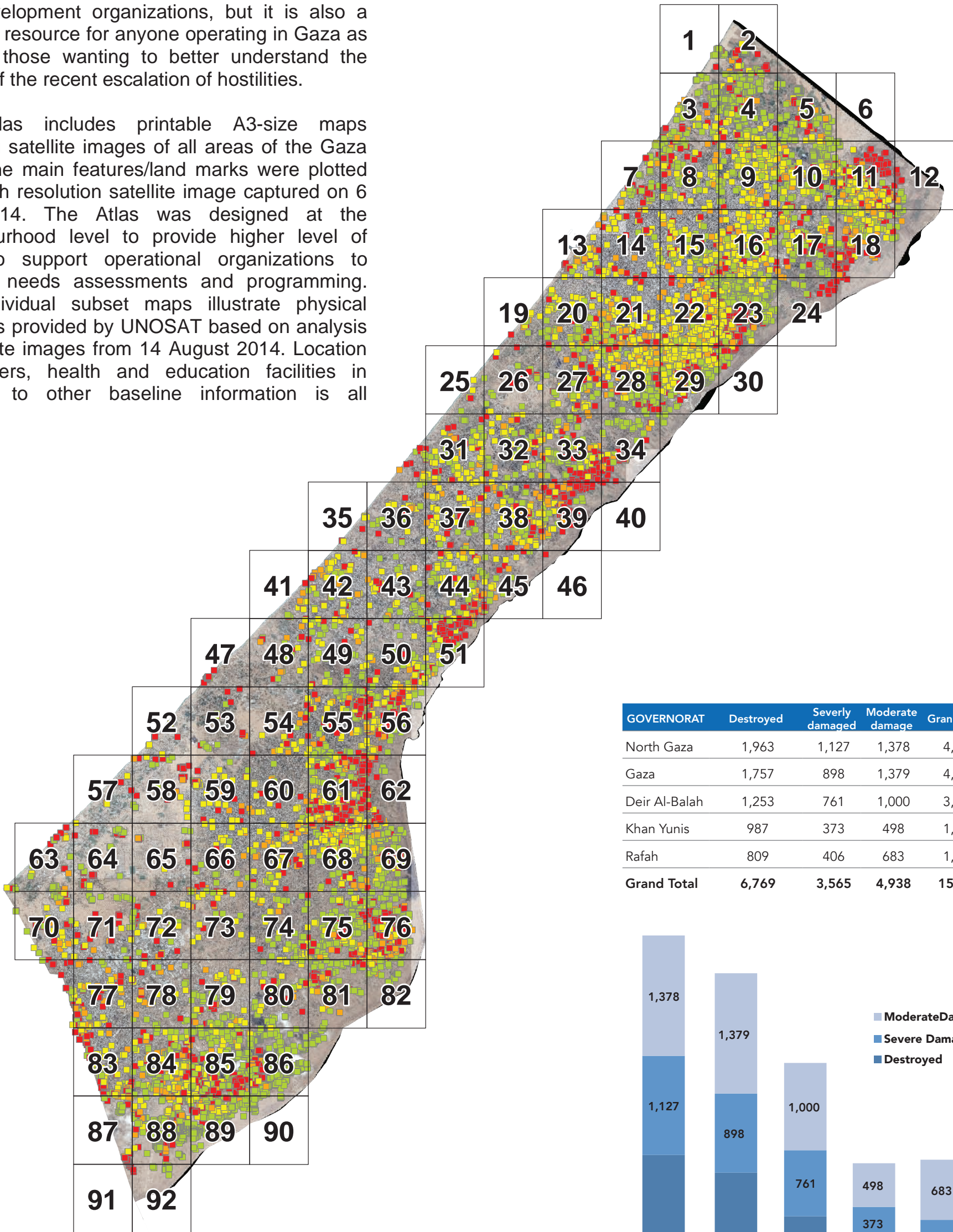
The Gaza Crisis Atlas is a planning tool intended to assist aid and development agencies in assessing and responding to humanitarian and reconstruction needs emanating from the conflict in the Gaza Strip. It is a vital tool for humanitarian and development organizations, but it is also a valuable resource for anyone operating in Gaza as well as those wanting to better understand the impact of the recent escalation of hostilities.

The Atlas includes printable A3-size maps featuring satellite images of all areas of the Gaza Strip. The main features/land marks were plotted on a high resolution satellite image captured on 6 July 2014. The Atlas was designed at the neighbourhood level to provide higher level of detail to support operational organizations to conduct needs assessments and programming. The individual subset maps illustrate physical damages provided by UNOSAT based on analysis of satellite images from 14 August 2014. Location of shelters, health and education facilities in addition to other baseline information is all mapped.

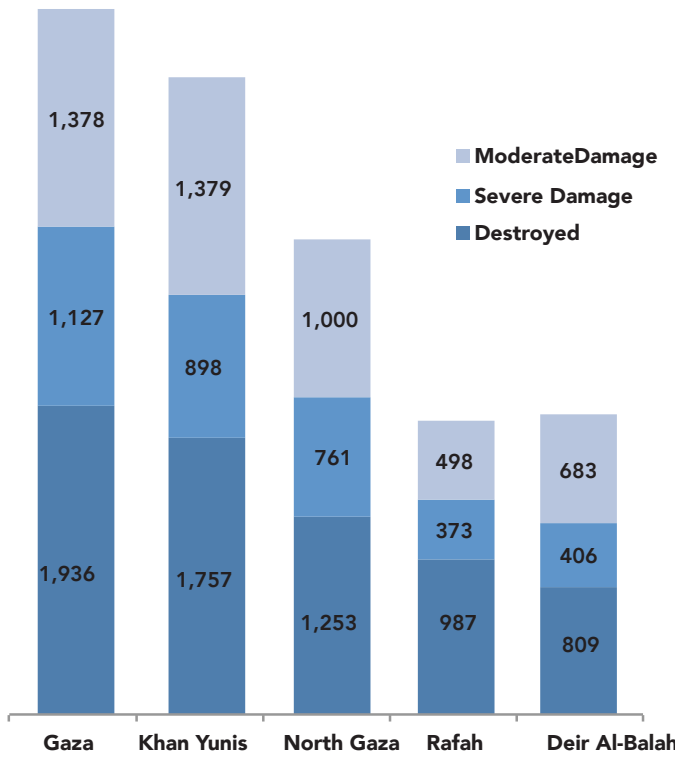
- Destroyed Structure

■ Severely Damaged Structure
- Moderately Damaged Structure

■ Crater / Impact



GOVERNORAT	Destroyed	Severly damaged	Moderate damage	Grand Total
North Gaza	1,963	1,127	1,378	4,468
Gaza	1,757	898	1,379	4,034
Deir Al-Balah	1,253	761	1,000	3,014
Khan Yunis	987	373	498	1,858
Rafah	809	406	683	1,898
Grand Total	6,769	3,565	4,938	15,272



Damage analysis is based on satellite-detected damage and destruction in Gaza Strip, resulting from recent hostilities in the area. Using a satellite image collected 14 August 2014 by the Pleiades satellite, and compared with a pre-crisis Pleiades image collected 6 July 2014, UNOSAT analysis has identified 5,964 destroyed structures, 2,998 severely damaged structures, and 3,859 moderately damaged structures in the analyzed area. In addition, 6,983 craters on roads and in agricultural and non-urbanized areas are also visible in the crisis images. Note that a few areas along the border with Israeli were analyzed in less detail as imagery was down sampled. This is a preliminary analysis and has not yet been validated in the field.



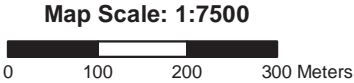
Page Number: 1

Governorate: Gaza North

Community: As Siafa

Neighborhood: Al Attarta

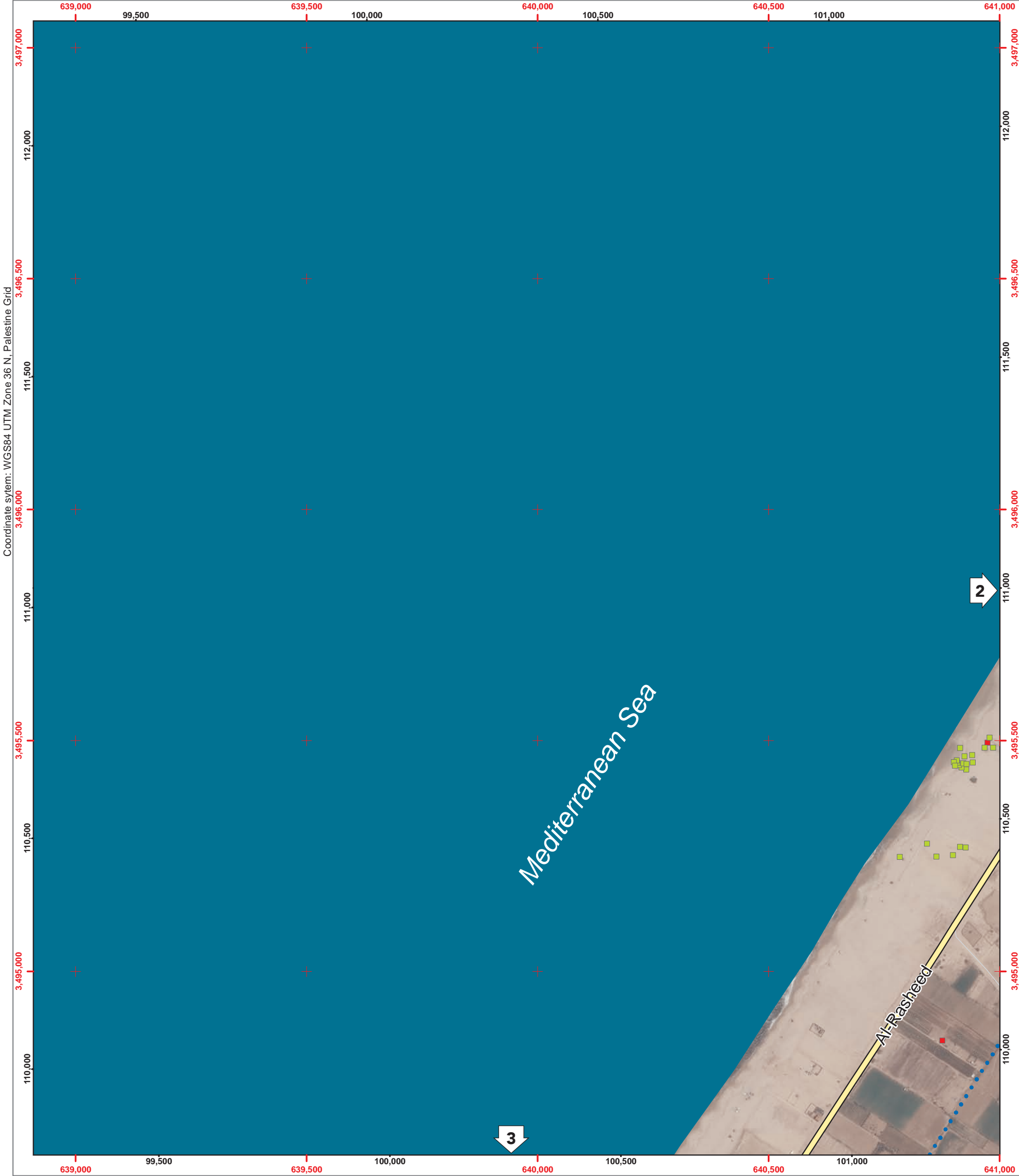
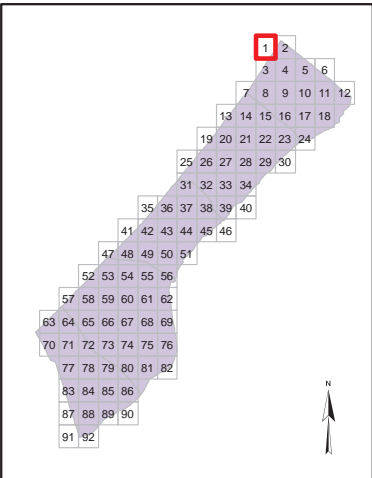
Map production: OCHA oPt, 13 August 2014
Map and data sources: ICRC, UNOSAT/UNITAR, OCHA, OSM, UNRWA
Satellite image: ICRC, Pleiades
Image date: 6 July 2014
Resolution: 50cm



Damage (UNOSAT)

- Destroyed
- Severe Damage
- Moderate Damage
- Crater / Impact
- Damaged (Hospitals, Power Plant)
- Hospital
- Clinics
- Shelter
- Schools

- Mosque
- University/College
- Hotel
- Public Building
- Wharf
- Wastewater Treatment Plant
- Sewage Outlet
- Bridge
- Neighbourhood Border
- Governorate Border





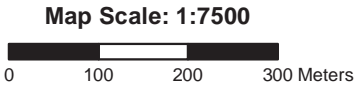
Page Number: 2

Governorate: Gaza North

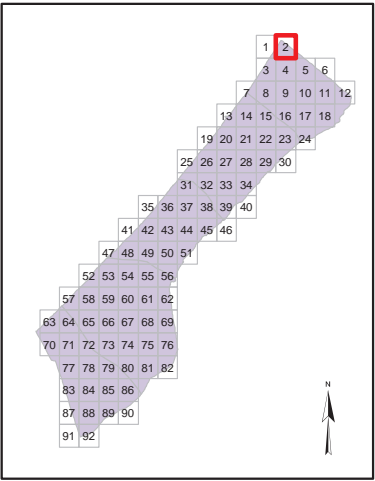
Community: As Siafa

Neighborhood: Al Attarta

Map production: OCHA oPt, 13 August 2014
Map and data sources: ICRC, UNOSAT/UNITAR, OCHA, OSM, UNRWA
Satellite image: ICRC, Pleiades
Image date: 6 July 2014
Resolution: 50cm



Damage (UNOSAT)	Mosque
Destroyed	University/College
Severe Damage	Hotel
Moderate Damage	Public Building
Crater / Impact	Wharf
Damaged (Hospitals, Power Plant)	Wastewater Treatment Plant
Hospital	Sewage Outlet
Clinics	Bridge
Shelter	Neighbourhood Border
Schools	Governorate Border





OCHA

Page Number: 3

Governorate: Gaza North

Community: Beit Lahiya

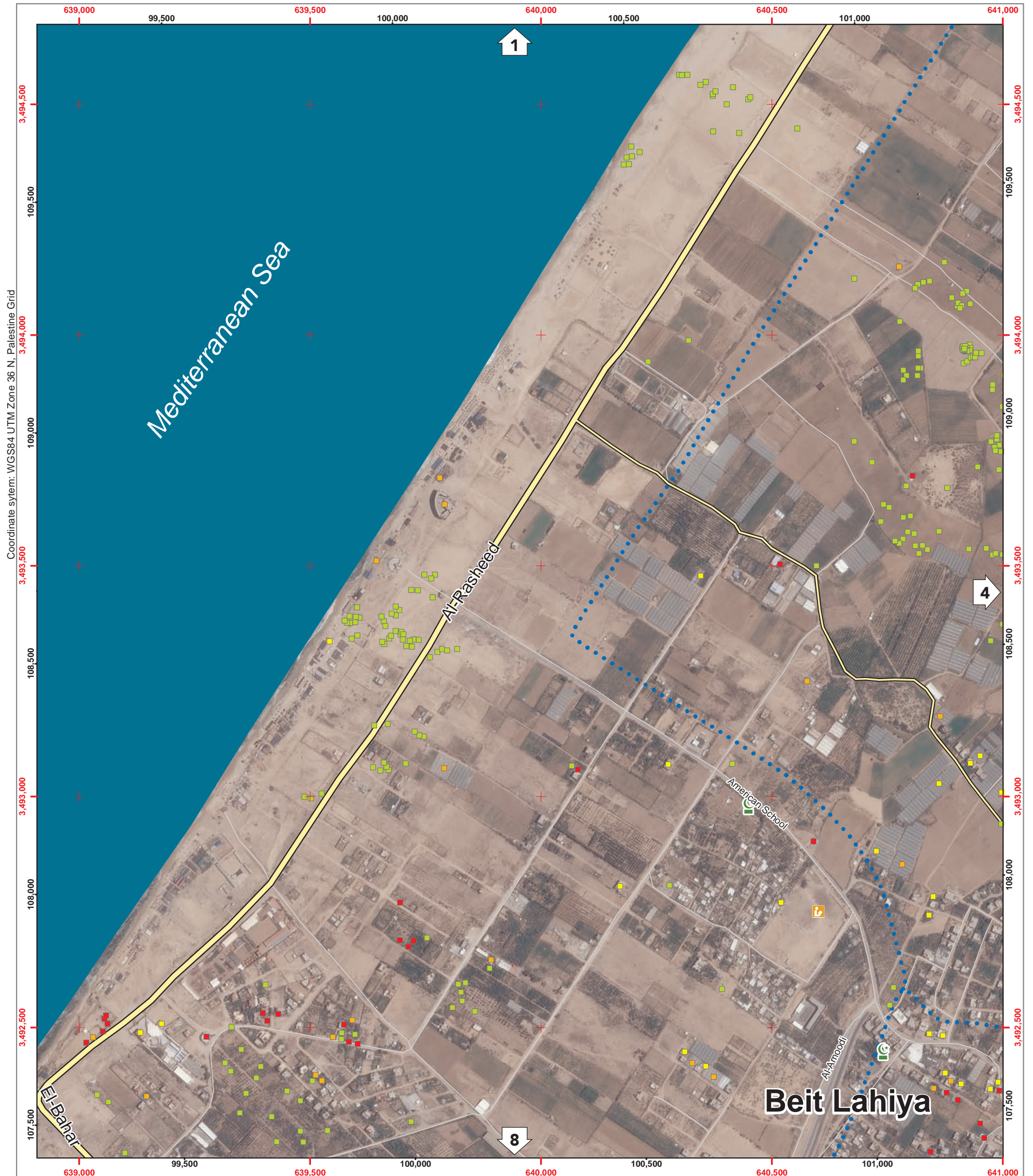
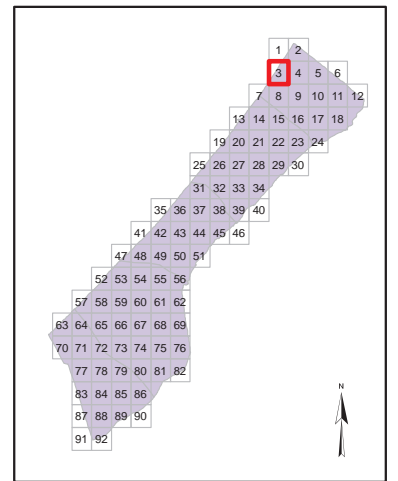
Neighborhood: Al Salateen

Map production: OCHA oPt, 13 August 2014
Map and data sources: ICRC, UNOSAT/UNITAR,
OCHA, OSM, UNRWA
Satellite image: ICRC, Pleiades
Image date: 6 July 2014
Resolution: 50cm

Map Scale: 1:7500



Damage (UNOSAT)		Mosque
■ Destroyed		■ University/College
■ Severe Damage		■ Hotel
■ Moderate Damage		■ Public Building
■ Crater / Impact		■ Wharf
★ Damaged (Hospitals, Power Plant)		■ Wastewater Treatment Plant
■ Hospital		■ Sewage Outlet
■ Clinics		■ Bridge
■ Shelter Neighbourhood Border	■ Governance Border
■ Schools	■ Governance Border	









Neighborhood: Al Salateen

Map production: OCHA oPt, 13 August 2014
Map and data sources: ICRC, UNOSAT/UNITAR,
OCHA, OSM, UNRWA
Satellite image: ICRC, Pleiades
Image date: 6 July 2014
Resolution: 50cm


Map Scale: 1:7500




- Damage (UNOSAT)**

 -  Destroyed
 -  Severe Damage
 -  Moderate Damage
 -  Crater / Impact


Damaged (Hospitals, Power Plant)

 -  Damaged (Hospitals, Power Plant)


Hospital

 -  Hospital


Clinics

 -  Clinics


Shelter

 -  Shelter


Schools

 -  Schools


Mosque

 -  Mosque


University/College

 -  University/College


Hotel

 -  Hotel


Public Building

 -  Public Building


Wharf

 -  Wharf


Wastewater Treatment Plant

 -  Wastewater Treatment Plant


Sewage Outlet

 -  Sewage Outlet


Bridge

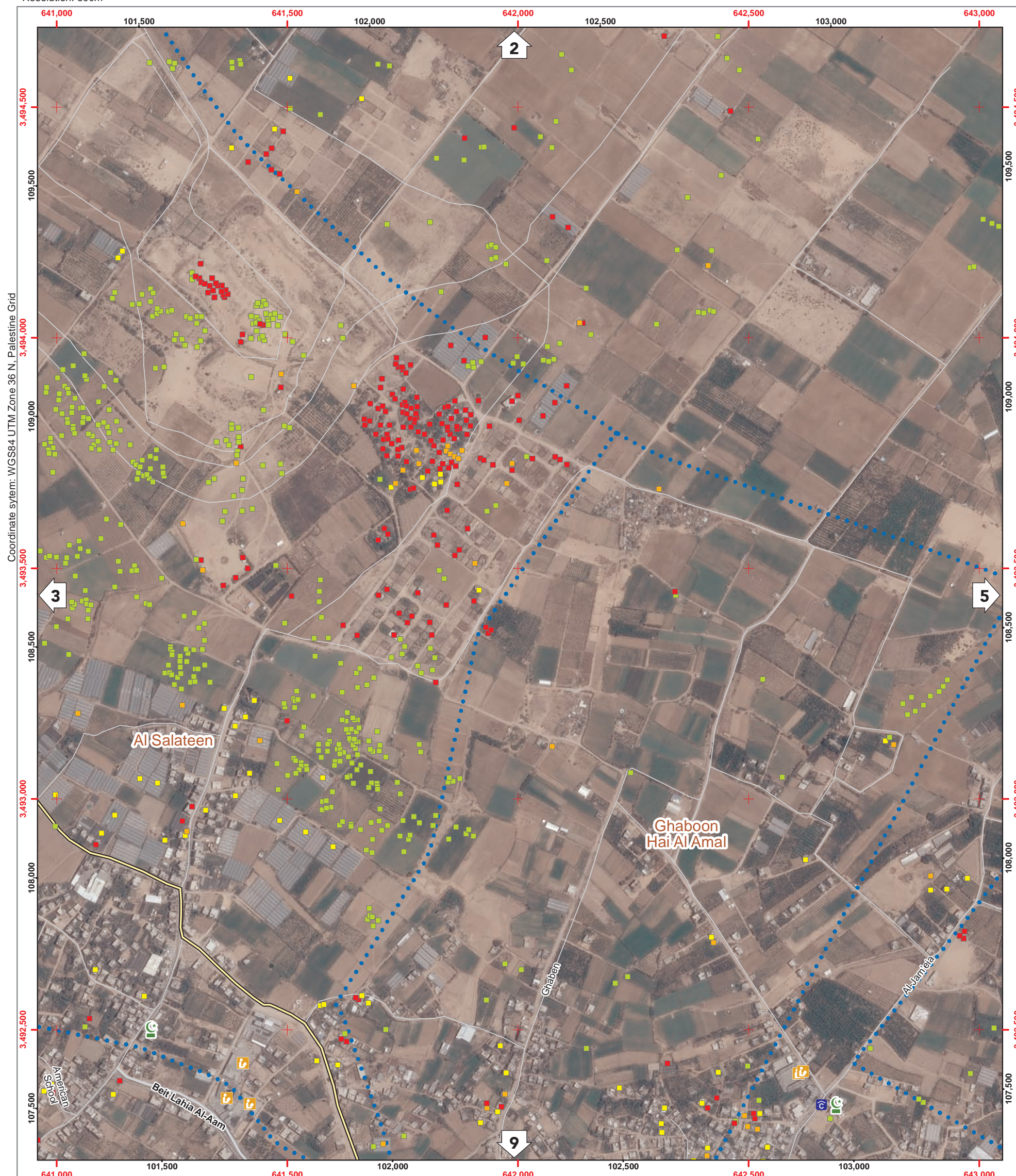
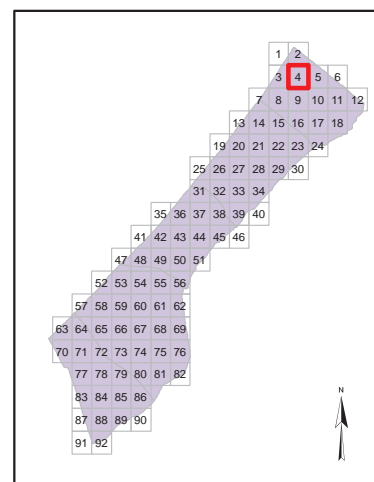
 -  Bridge

Neighbourhood Border

 -  Neighbourhood Border

Governorate Border

 -  Governorate Border





OCHA

Page Number: 5

Governorate: Gaza North

Community: Al Qaraya al Badawiya

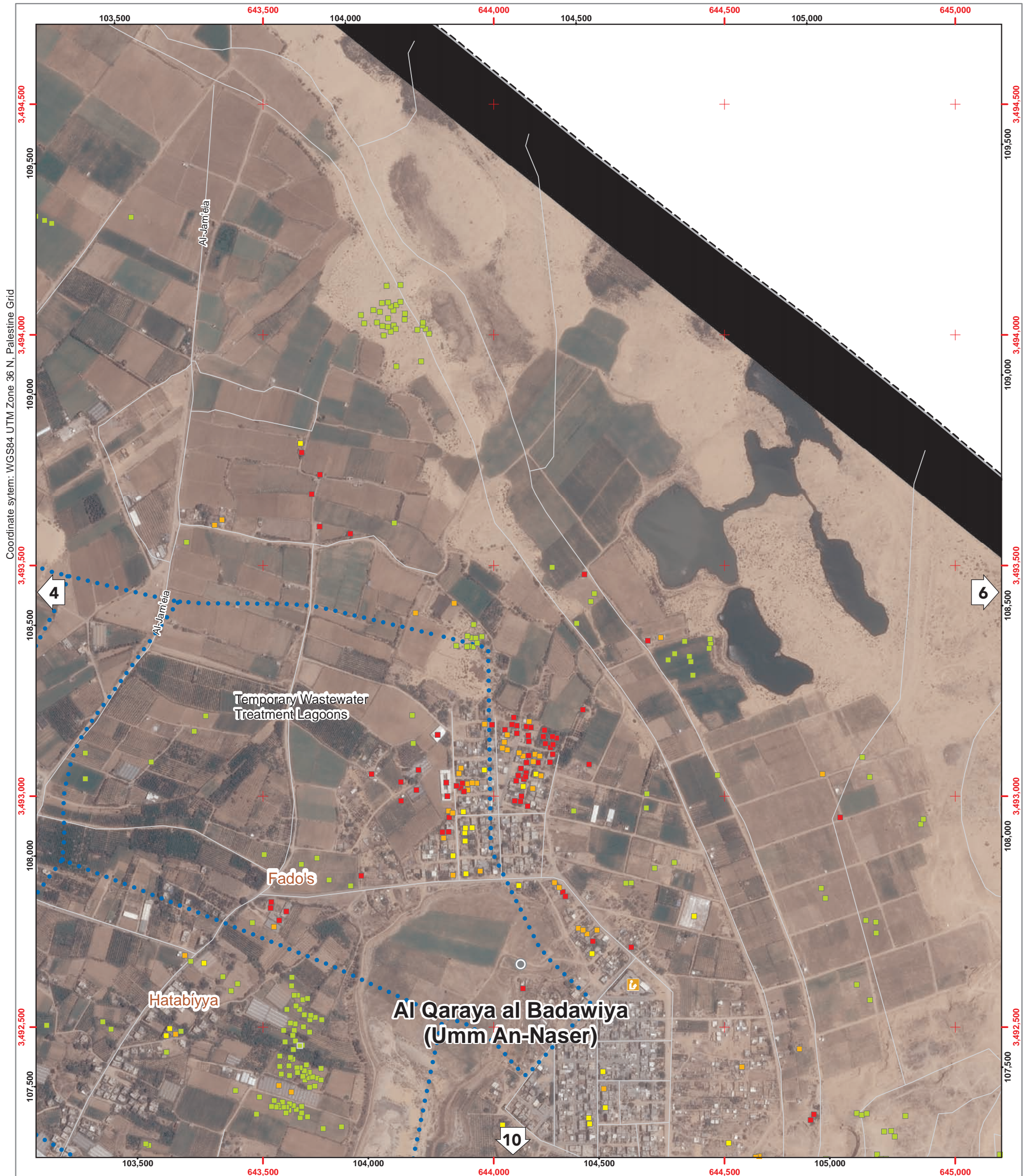
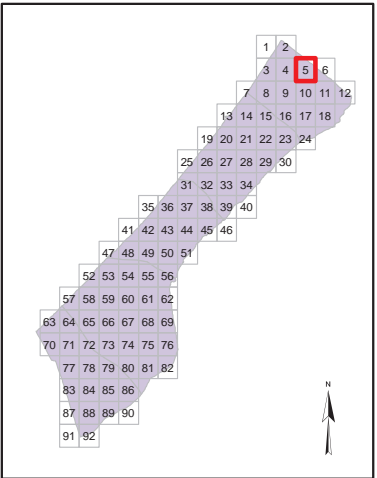
Neighborhood: Hatabiyya

Map production: OCHA oPt, 13 August 2014
Map and data sources: ICRC, UNOSAT/UNITAR, OCHA, OSM, UNRWA
Satellite image: ICRC, Pleiades
Image date: 6 July 2014
Resolution: 50cm

Map Scale: 1:7500



Damage (UNOSAT)		Mosque	
■ Destroyed		🕌 Mosque	
■ Severe Damage		🎓 University/College	
■ Moderate Damage		🏨 Hotel	
■ Crater / Impact		🏛️ Public Building	
★ Damaged (Hospitals, Power Plant)		⚓ Wharf	
🏥 Hospital		🗑️ Wastewater Treatment Plant	
🏥 Clinics		🚰 Sewage Outlet	
🏠 Shelter		🌉 Bridge	
🎓 Schools		⋯ Neighbourhood Border	
		□ Governorate Border	





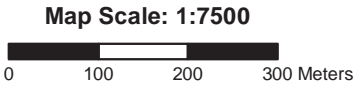
Page Number: 6

Governorate: Gaza North

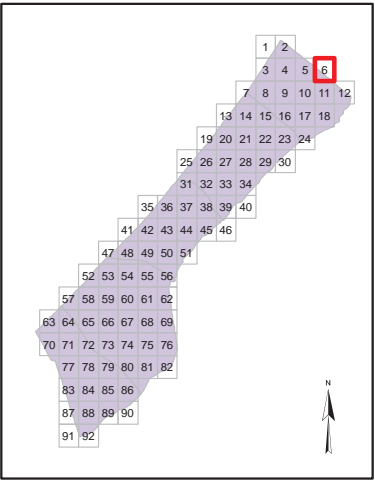
Community: Al Qaraya al Badawiya

Neighborhood: Al-Sekka

Map production: OCHA oPt, 13 August 2014
Map and data sources: ICRC, UNOSAT/UNITAR, OCHA, OSM, UNRWA
Satellite image: ICRC, Pleiades
Image date: 6 July 2014
Resolution: 50cm



Damage (UNOSAT)	Mosque
Destroyed	University/College
Severe Damage	Hotel
Moderate Damage	Public Building
Crater / Impact	Wharf
Damaged (Hospitals, Power Plant)	Wastewater Treatment Plant
Hospital	Sewage Outlet
Clinics	Bridge
Shelter	Neighbourhood Border
Schools	Governorate Border





OCHA

Page Number: 7

Governorate: Gaza

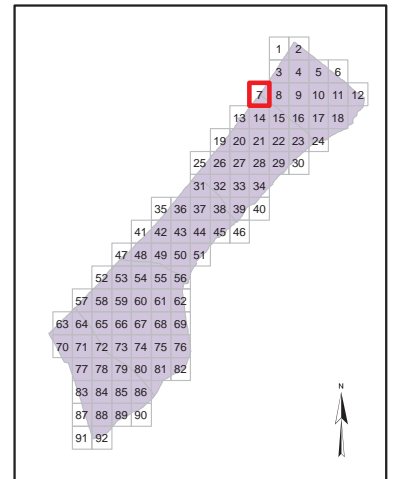
Community: Ash Shati' Camp

Neighborhood:

Map production: OCHA oPt, 13 August 2014
Map and data sources: ICRC, UNOSAT/UNITAR, OCHA, OSM, UNRWA
Satellite image: ICRC, Pleiades
Image date: 6 July 2014
Resolution: 50cm

Map Scale: 1:7500
0 100 200 300 Meters

Damage (UNOSAT)		Mosque
Destroyed		University/College
Severe Damage		Hotel
Moderate Damage		Public Building
Crater / Impact		Wharf
Damaged (Hospitals, Power Plant)		Wastewater Treatment Plant
Hospital		Sewage Outlet
Clinics		Bridge
Shelter		Neighbourhood Border
Schools		Governorate Border





OCHA

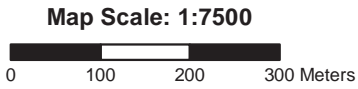
Page Number: 8

Governorate: Gaza North

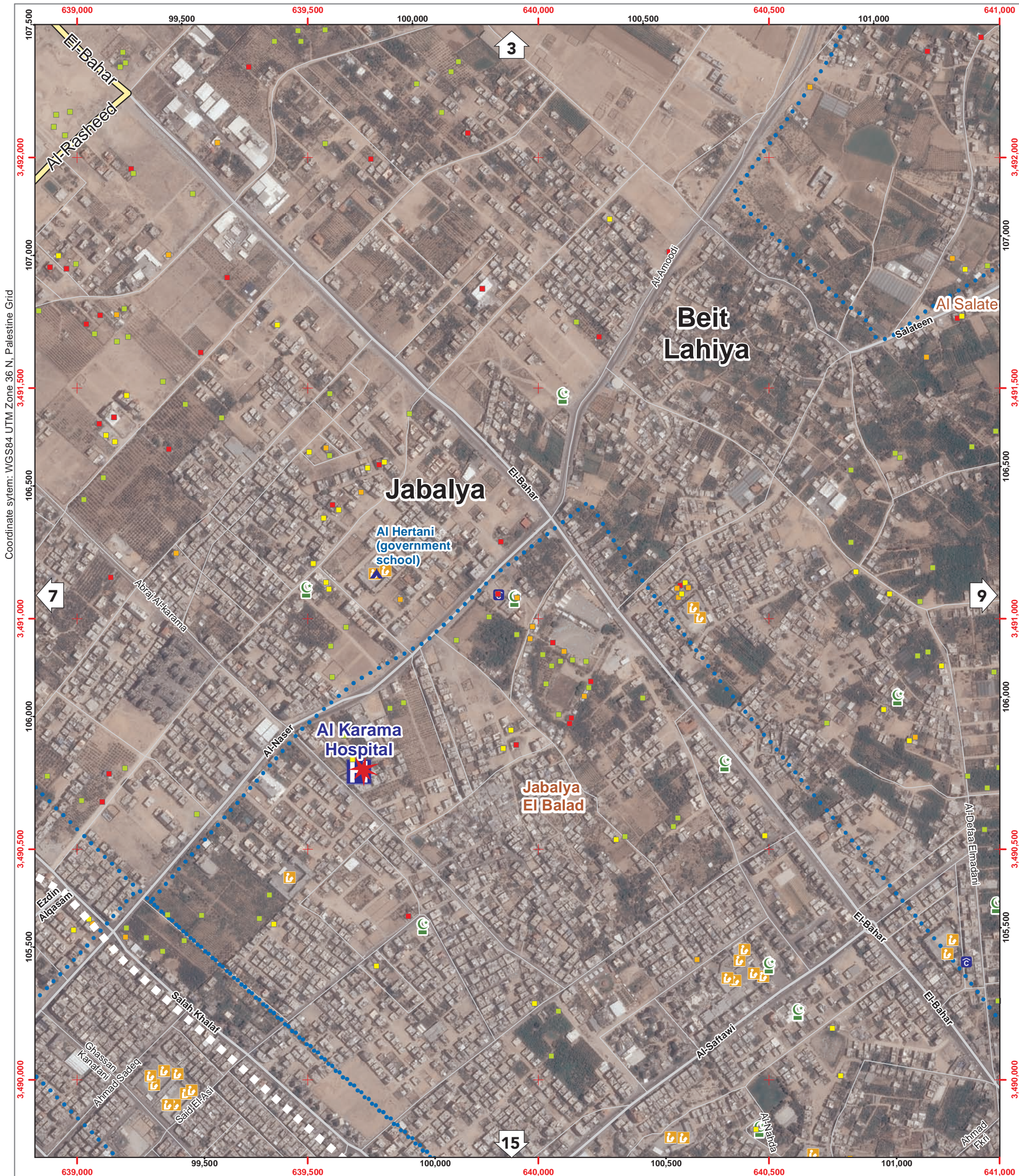
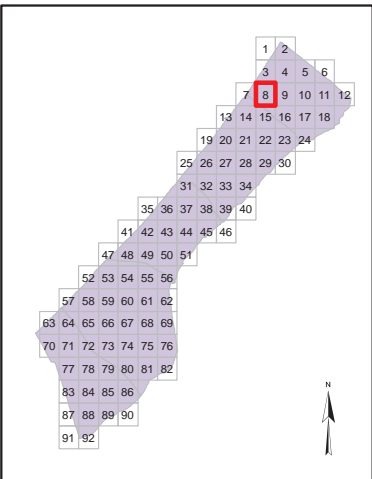
Community: Jabalya

Neighborhood: Jabalya El Balad

Map production: OCHA oPt, 13 August 2014
Map and data sources: ICRC, UNOSAT/UNITAR, OCHA, OSM, UNRWA
Satellite image: ICRC, Pleiades
Image date: 6 July 2014
Resolution: 50cm



Damage (UNOSAT)		Mosque
Destroyed		University/College
Severe Damage		Hotel
Moderate Damage		Public Building
Crater / Impact		Wharf
Damaged (Hospitals, Power Plant)		Wastewater Treatment Plant
Hospital		Sewage Outlet
Clinics		Bridge
Shelter		Neighbourhood Border
Schools		Governorate Border





OCHA

Page Number: 9

Governorate: Gaza North

Community: Beit Lahiya

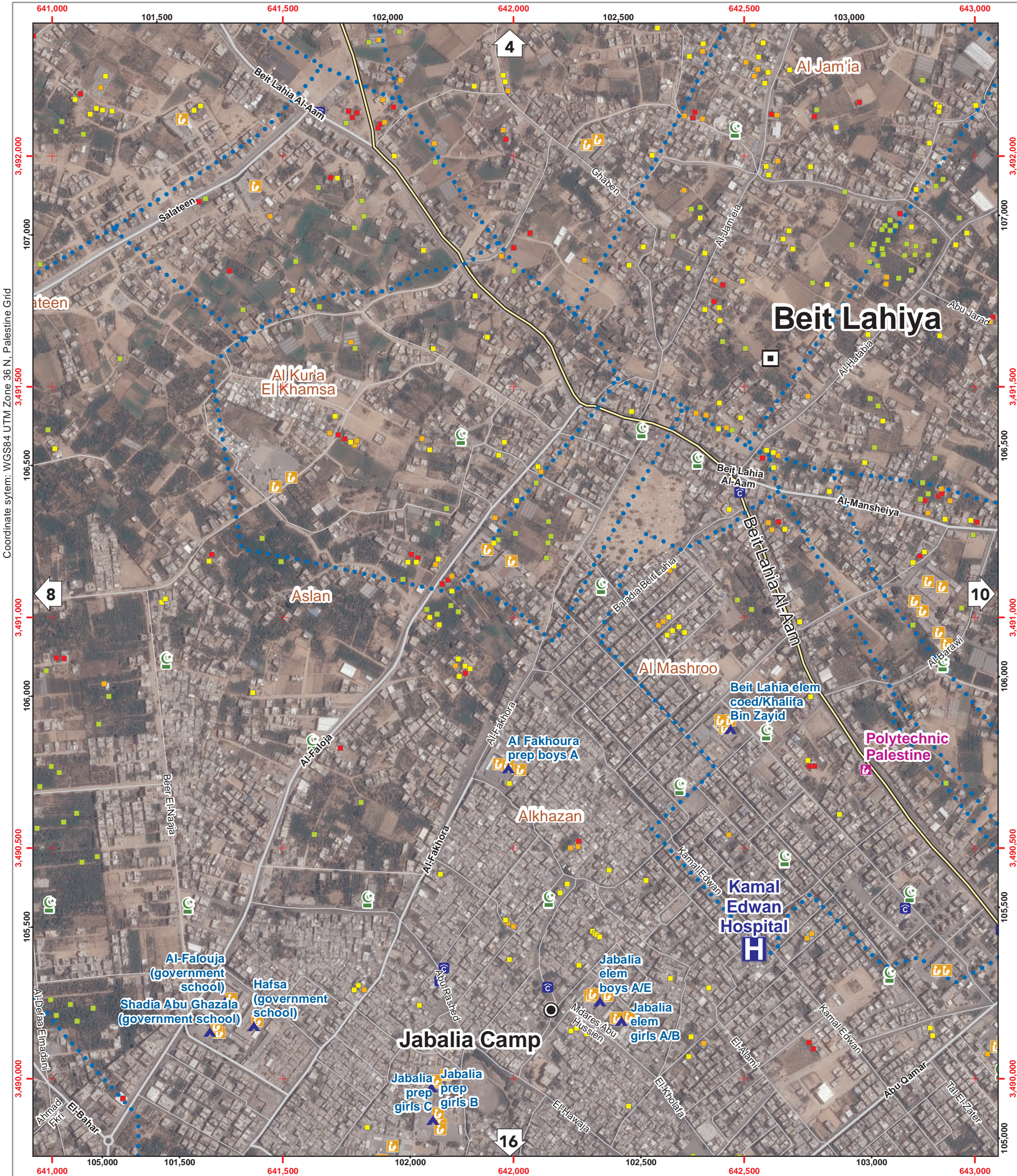
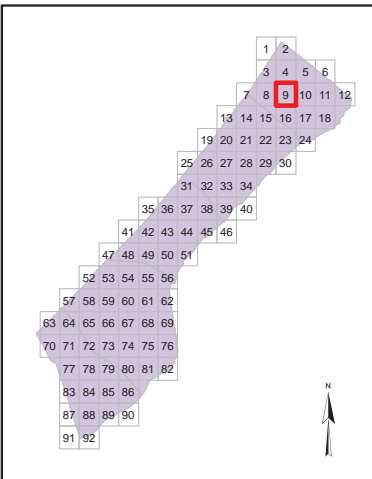
Neighborhood: Al Mashroo

Map production: OCHA oPt, 13 August 2014
Map and data sources: ICRC, UNOSAT/UNITAR, OCHA, OSM, UNRWA
Satellite image: ICRC, Pleiades
Image date: 6 July 2014
Resolution: 50cm

Map Scale: 1:7500

0 100 200 300 Meters

Damage (UNOSAT)	Mosque
Destroyed	University/College
Severe Damage	Hotel
Moderate Damage	Public Building
Crater / Impact	Wharf
Damaged (Hospitals, Power Plant)	Wastewater Treatment Plant
Hospital	Sewage Outlet
Clinics	Bridge
Shelter	Neighbourhood Border
Schools	Governorate Border



Page Number: 10

Governorate: Gaza North

Community: Beit Lahiya

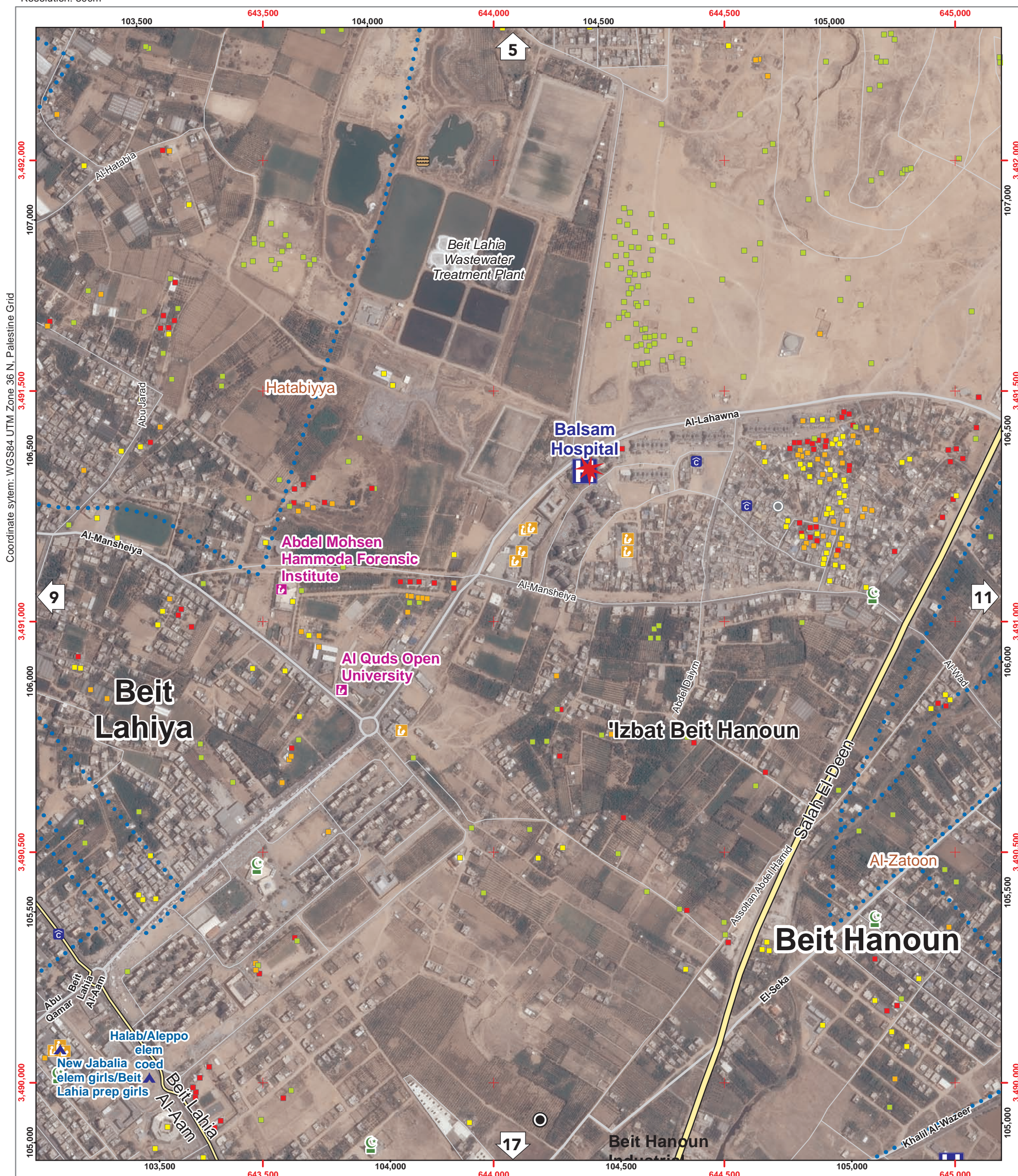
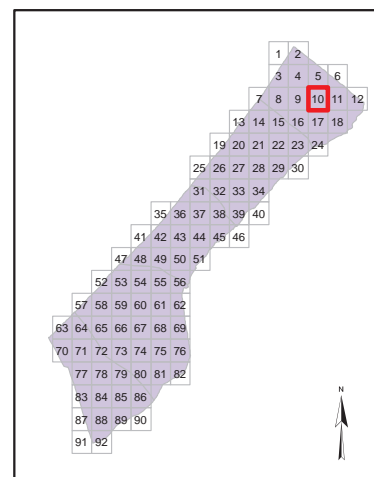
Neighborhood: Hatabiyya

Map production: OCHA oPt, 13 August 2014
Map and data sources: ICRC, UNOSAT/UNITAR, OCHA, OSM, UNRWA
Satellite image: ICRC, Pleiades
Image date: 6 July 2014
Resolution: 50cm

Map Scale: 1:7500



Damage (UNOSAT)	Mosque
Destroyed	University/College
Severe Damage	Hotel
Moderate Damage	Public Building
Crater / Impact	Wharf
Damaged (Hospitals, Power Plant)	Wastewater Treatment Plant
Hospital	Sewage Outlet
Clinics	Bridge
Shelter	Neighbourhood Border
Schools	Governorate Border





OCHA

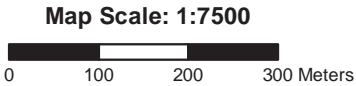
Page Number: 11

Governorate: Gaza North

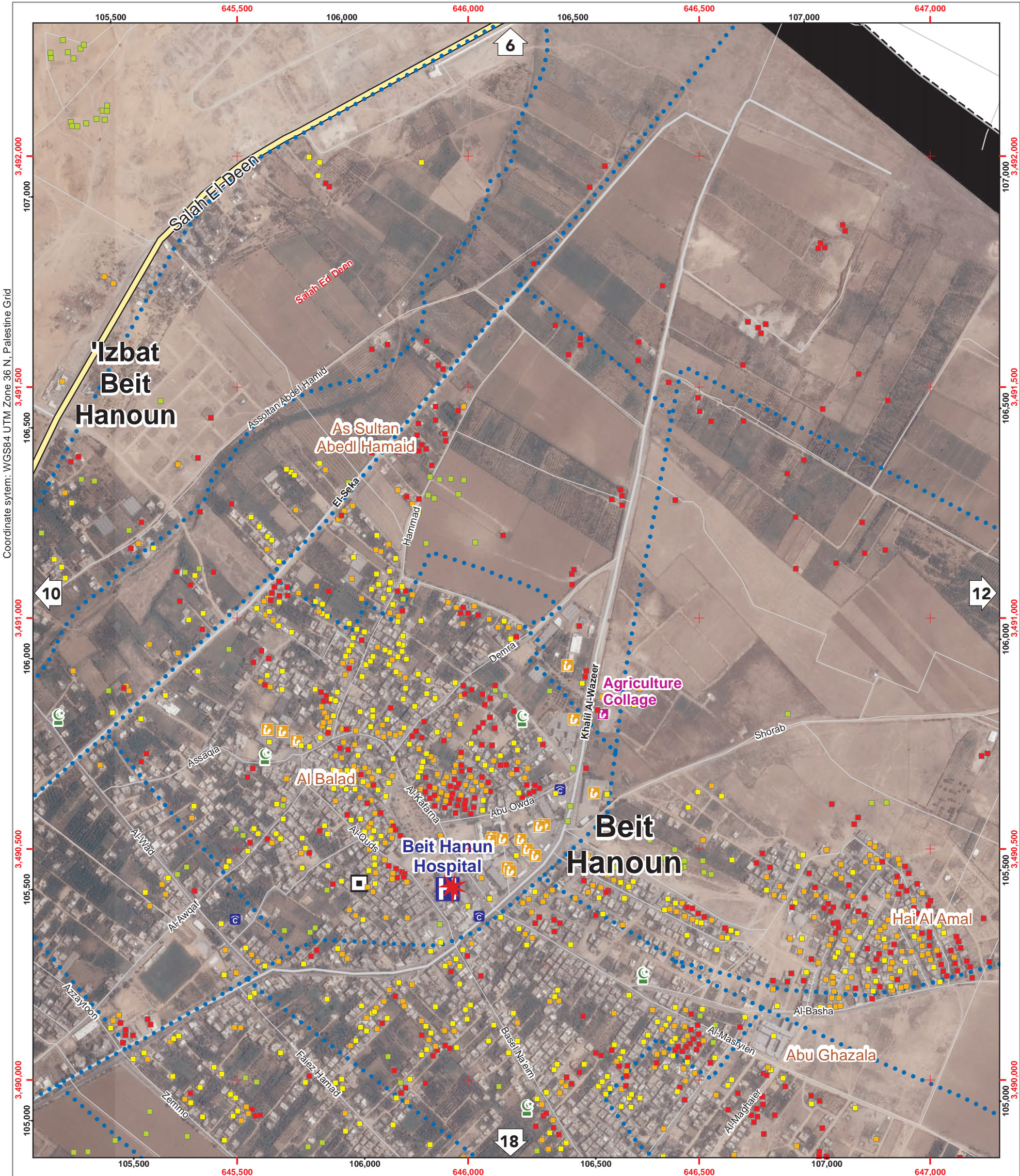
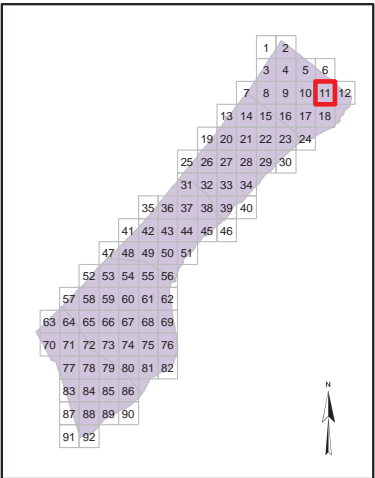
Community: Beit Hanun

Neighborhood: Al Balad

Map production: OCHA oPt, 13 August 2014
Map and data sources: ICRC, UNOSAT/UNITAR, OCHA, OSM, UNRWA
Satellite image: ICRC, Pleiades
Image date: 6 July 2014
Resolution: 50cm



Damage (UNOSAT)	Mosque
Destroyed	University/College
Severe Damage	Hotel
Moderate Damage	Public Building
Crater / Impact	Wharf
Damaged (Hospitals, Power Plant)	Wastewater Treatment Plant
Hospital	Sewage Outlet
Clinics	Bridge
Shelter	Neighbourhood Border
Schools	Governorate Border





OCHA

Page Number: 12

Governorate: Gaza North

Community: Beit Hanun

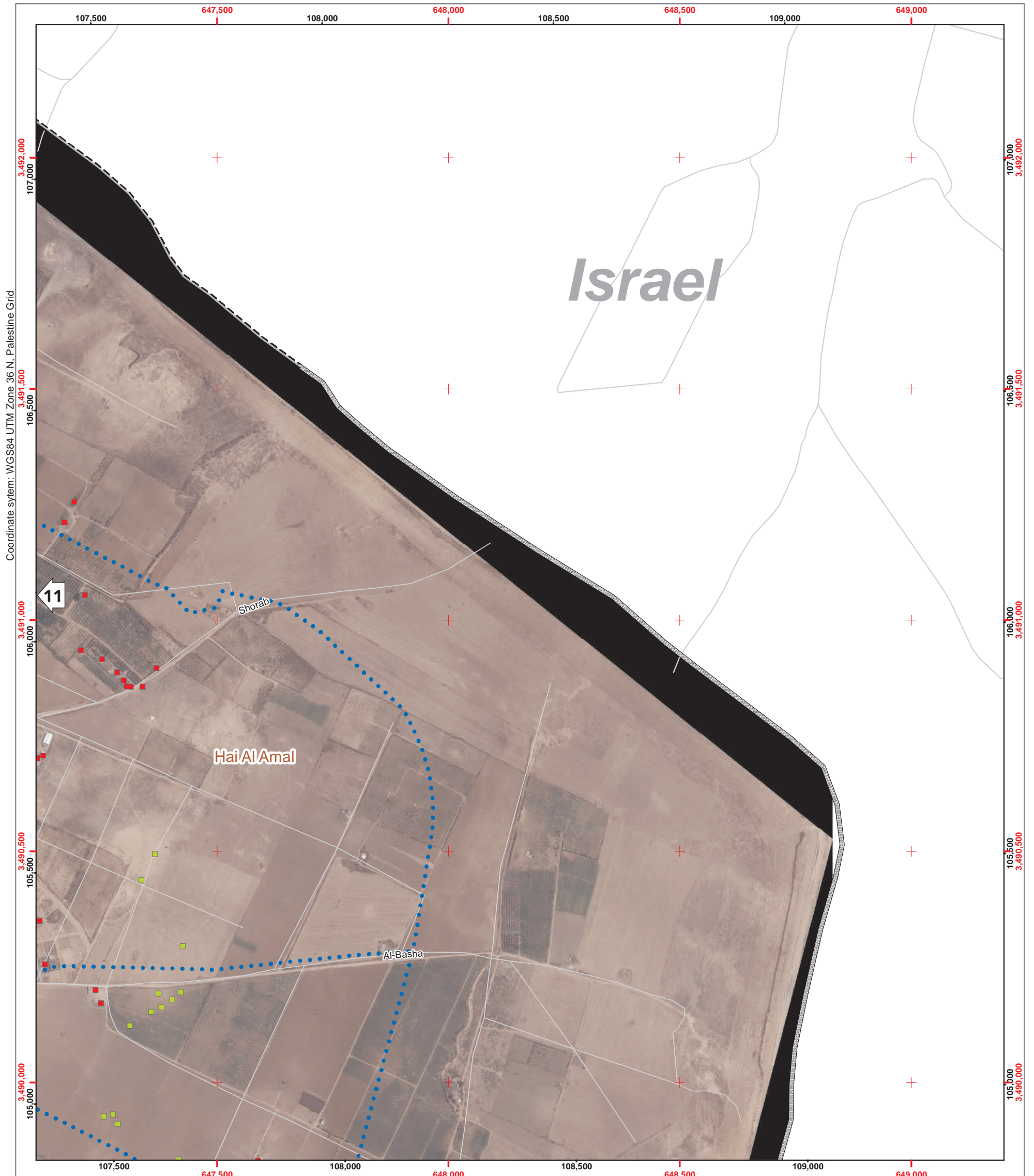
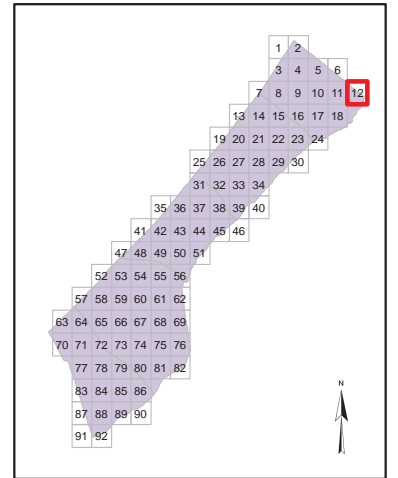
Neighborhood: Hai Al Amal

Map production: OCHA oPt, 13 August 2014
Map and data sources: ICRC, UNOSAT/UNITAR,
OCHA, OSM, UNRWA
Satellite image: ICRC, Pleiades
Image date: 6 July 2014
Resolution: 50cm

Map Scale: 1:7500

0 100 200 300 Meters

Damage (UNOSAT)		Mosque
Destroyed		University/College
Severe Damage		Hotel
Moderate Damage		Public Building
Crater / Impact		Wharf
Damaged (Hospitals, Power Plant)		Wastewater Treatment Plant
Hospital		Sewage Outlet
Clinics		Bridge
Shelter		Neighbourhood Border
Schools		Governorate Border





OCHA

Page Number: 13

Governorate: Gaza

Community: Gaza City

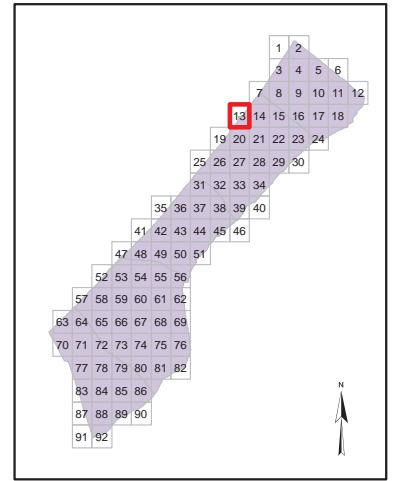
Neighborhood: Southern Remal

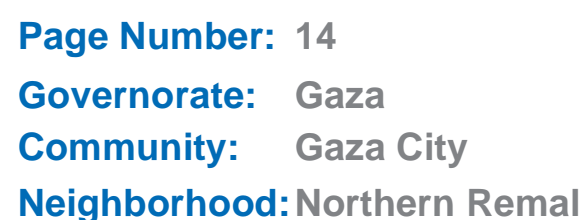
Map production: OCHA oPt, 13 August 2014
Map and data sources: ICRC, UNOSAT/UNITAR,
OCHA, OSM, UNRWA
Satellite image: ICRC, Pleiades
Image date: 6 July 2014
Resolution: 50cm

Map Scale: 1:7500


0 100 200 300 Meters

Damage (UNOSAT)		Mosque
■ Destroyed		■ University/College
■ Severe Damage		■ Hotel
■ Moderate Damage		■ Public Building
■ Crater / Impact		■ Wharf
★ Damaged (Hospitals, Power Plant)		■ Wastewater Treatment Plant
■ Hospital		■ Sewage Outlet
■ Clinics		■ Bridge
■ Shelter	● ● ● ● Neighbourhood Border	■ ■ ■ ■ Governorate Border
■ Schools		






















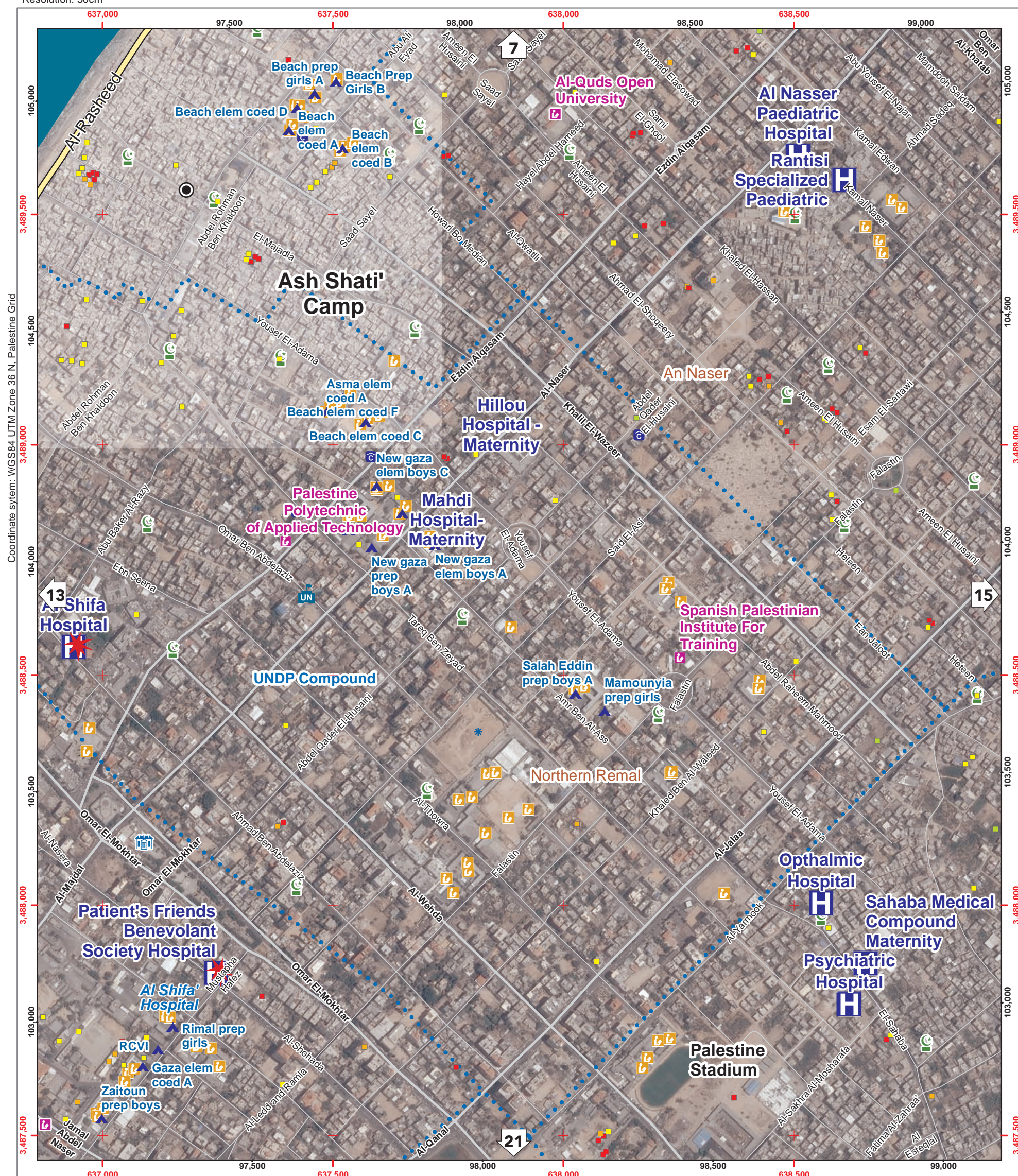
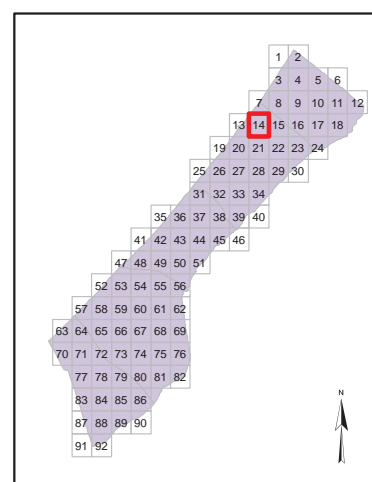


Map Scale: 1:7500



A horizontal scale bar with a black background and white markings. It is divided into four equal segments, each representing 75 meters. The segments are labeled 0, 100, 200, and 300 Meters at the bottom.

- | | | |
|---|---|----------------------------|
| Damage (UNOSAT) |  | Mosque |
|  Destroyed |  | University/College |
|  Severe Damage |  | Hotel |
|  Moderate Damage |  | Public Building |
|  Crater / Impact |  | Wharf |
|  Damaged (Hospitals, Power Plant) |  | Wastewater Treatment Plant |
|  Hospital |  | Sewage Outlet |
|  Clinics |  | Bridge |
|  Shelter |  | Neighbourhood Border |
|  Schools |  | Governorate Border |





OCHA

Page Number: 15

Governorate: Gaza North

Community: Jabalya

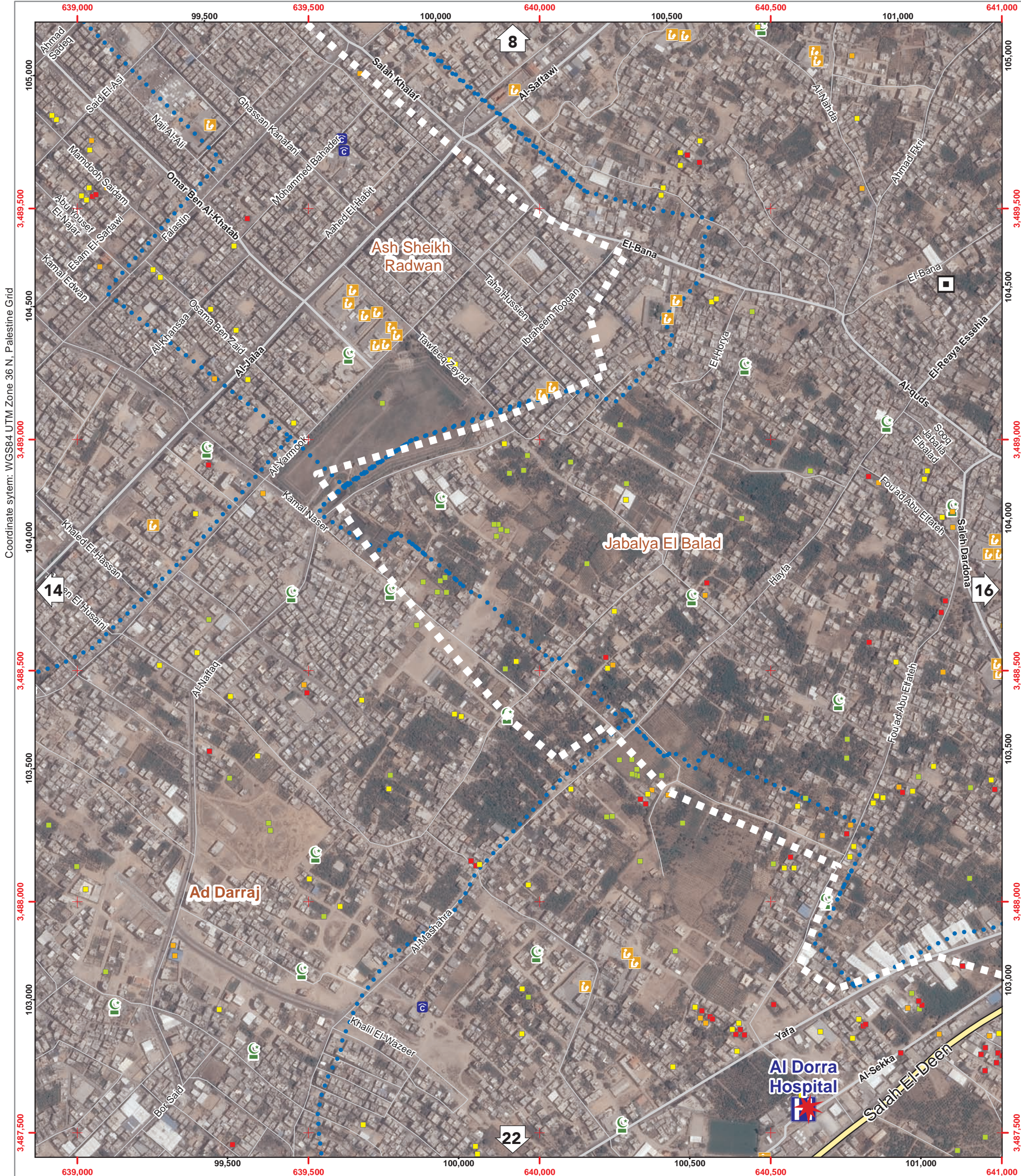
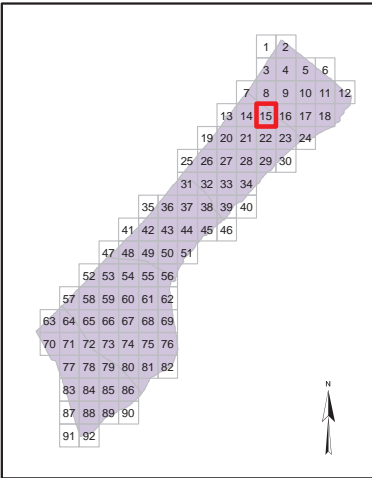
Neighborhood: Jabalya El Balad

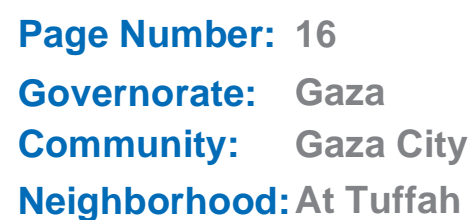
Map production: OCHA oPt, 13 August 2014
Map and data sources: ICRC, UNOSAT/UNITAR,
OCHA, OSM, UNRWA
Satellite image: ICRC, Pleiades
Image date: 6 July 2014
Resolution: 50cm

Map Scale: 1:7500



Damage (UNOSAT)	Mosque
Destroyed	University/College
Severe Damage	Hotel
Moderate Damage	Public Building
Crater / Impact	Wharf
Damaged (Hospitals, Power Plant)	Wastewater Treatment Plant
Hospital	Sewage Outlet
Clinics	Bridge
Shelter	Neighbourhood Border
Schools	Governorate Border



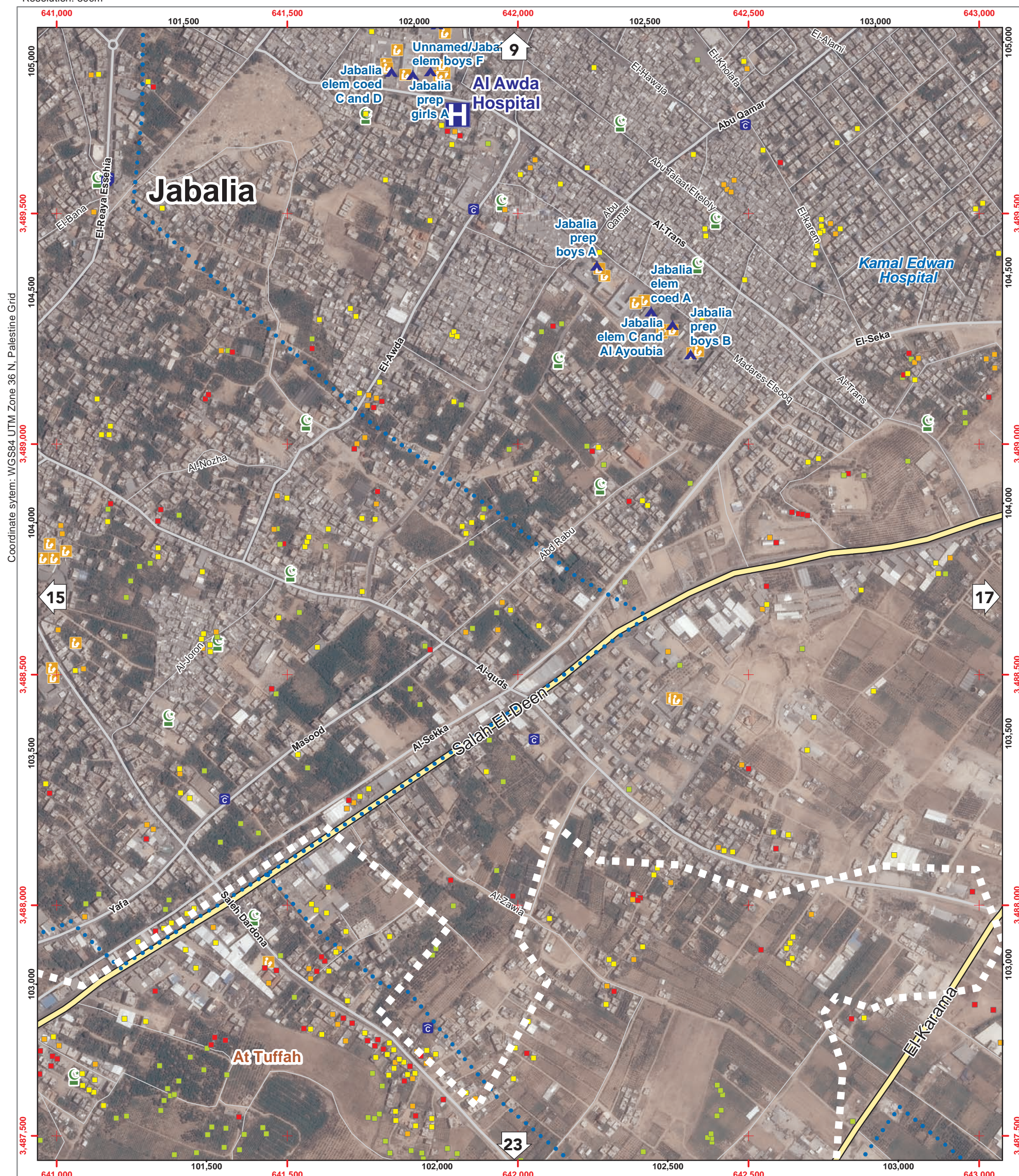
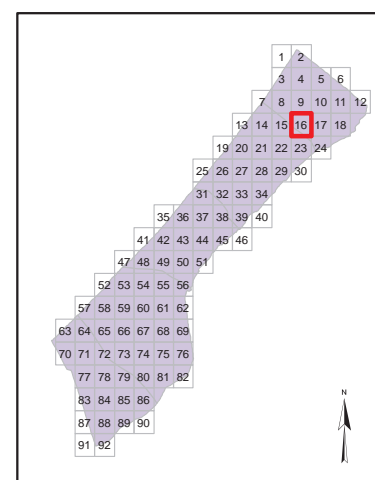


Map production: OCHA oPt, 13 August 2014
Map and data sources: ICRC, UNOSAT/UNITAR,
OCHA, OSM, UNRWA
Satellite image: ICRC, Pleiades
Image date: 6 July 2014
Resolution: 50cm



Damage (UNOSAT)

- Destroyed
- Severe Damage
- Moderate Damage
- Crater / Impact
- Damaged (Hospitals, Power Plant)
- Hospital
- Clinics
- Shelter
- Schools
- Mosque
- University/College
- Hotel
- Public Building
- Wharf
- Wastewater Treatment Plant
- Sewage Outlet
- Bridge
- Neighbourhood Border
- Governorate Border





OCHA

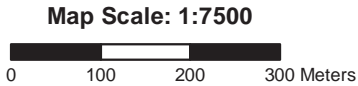
Page Number: 17

Governorate: Gaza North

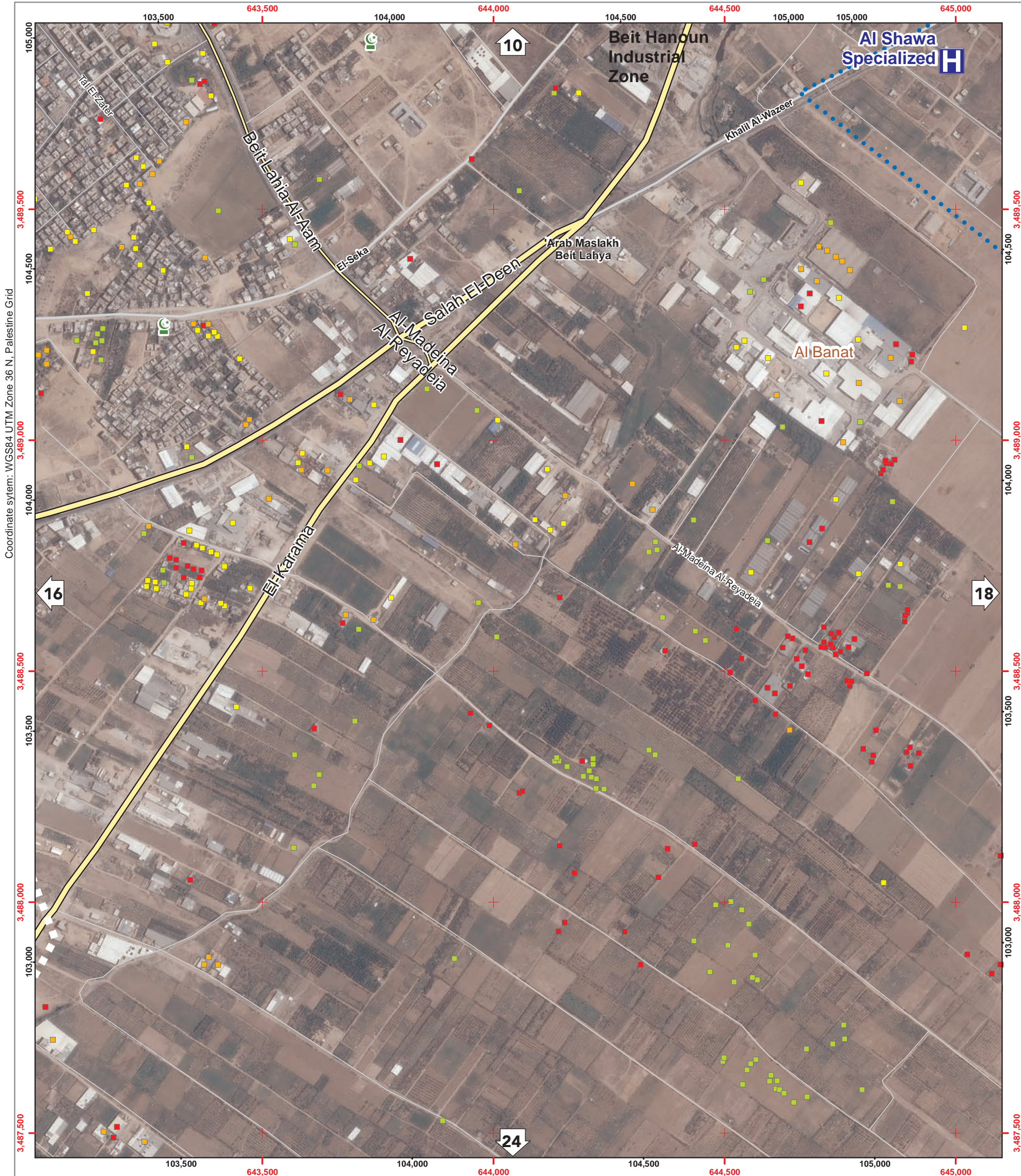
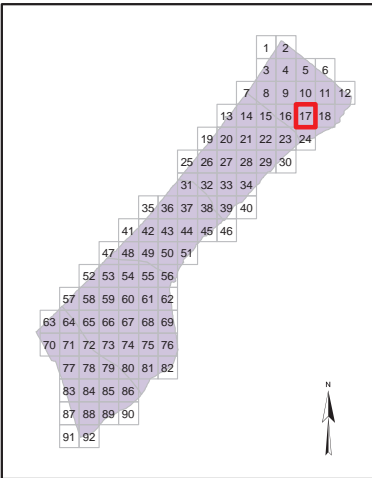
Community: Beit Lahiya

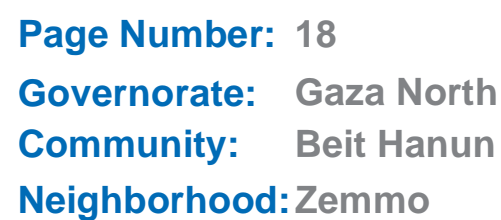
Neighborhood: Hai-Albanat

Map production: OCHA oPt, 13 August 2014
Map and data sources: ICRC, UNOSAT/UNITAR, OCHA, OSM, UNRWA
Satellite image: ICRC, Pleiades
Image date: 6 July 2014
Resolution: 50cm




Damage (UNOSAT)	Mosque
Destroyed	University/College
Severe Damage	Hotel
Moderate Damage	Public Building
Crater / Impact	Wharf
Damaged (Hospitals, Power Plant)	Wastewater Treatment Plant
Hospital	Sewage Outlet
Clinics	Bridge
Shelter	Neighbourhood Border
Schools	Governorate Border



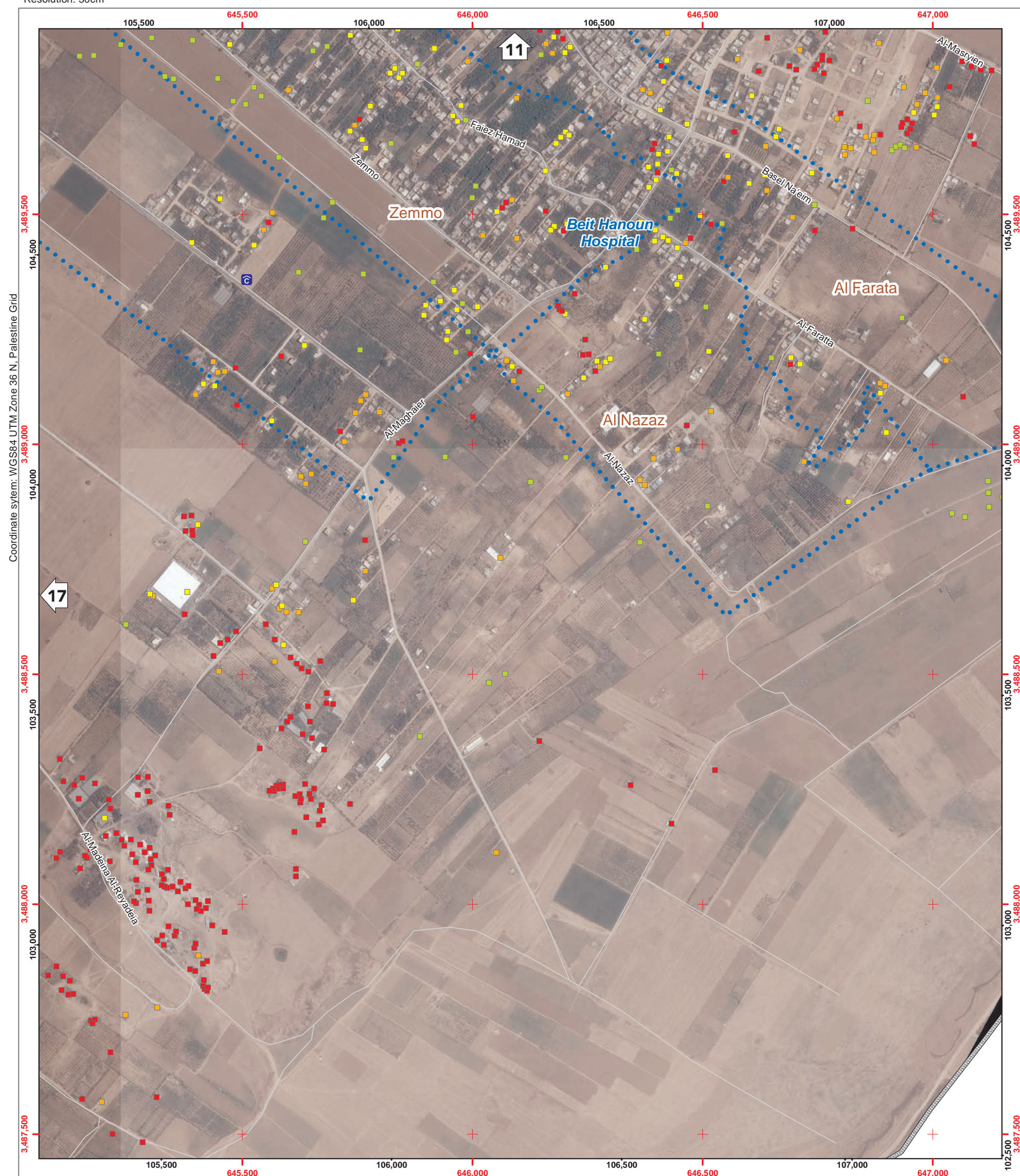
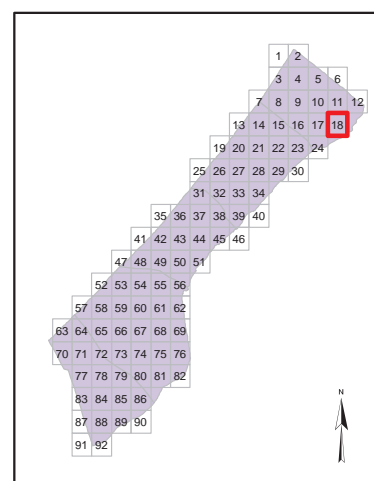


Map Scale: 1:7500



A horizontal scale bar with a black background and white markings. It is divided into four equal segments, each representing 75 meters. The segments are labeled 0, 100, 200, and 300 Meters at the bottom.

- | | |
|----------------------------------|----------------------------|
| Damage (UNOSAT) | Mosque |
| Destroyed | University/College |
| Severe Damage | Hotel |
| Moderate Damage | Public Building |
| Crater / Impact | Wharf |
| Damaged (Hospitals, Power Plant) | Wastewater Treatment Plant |
| Hospital | Sewage Outlet |
| Clinics | Bridge |
| Shelter | Neighbourhood Border |
| Schools | Governorate Border |





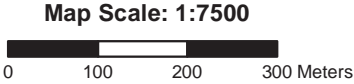
Page Number: 19

Governorate: Gaza

Community: Gaza City

Neighborhood: Ash Sheikh 'Ijleen

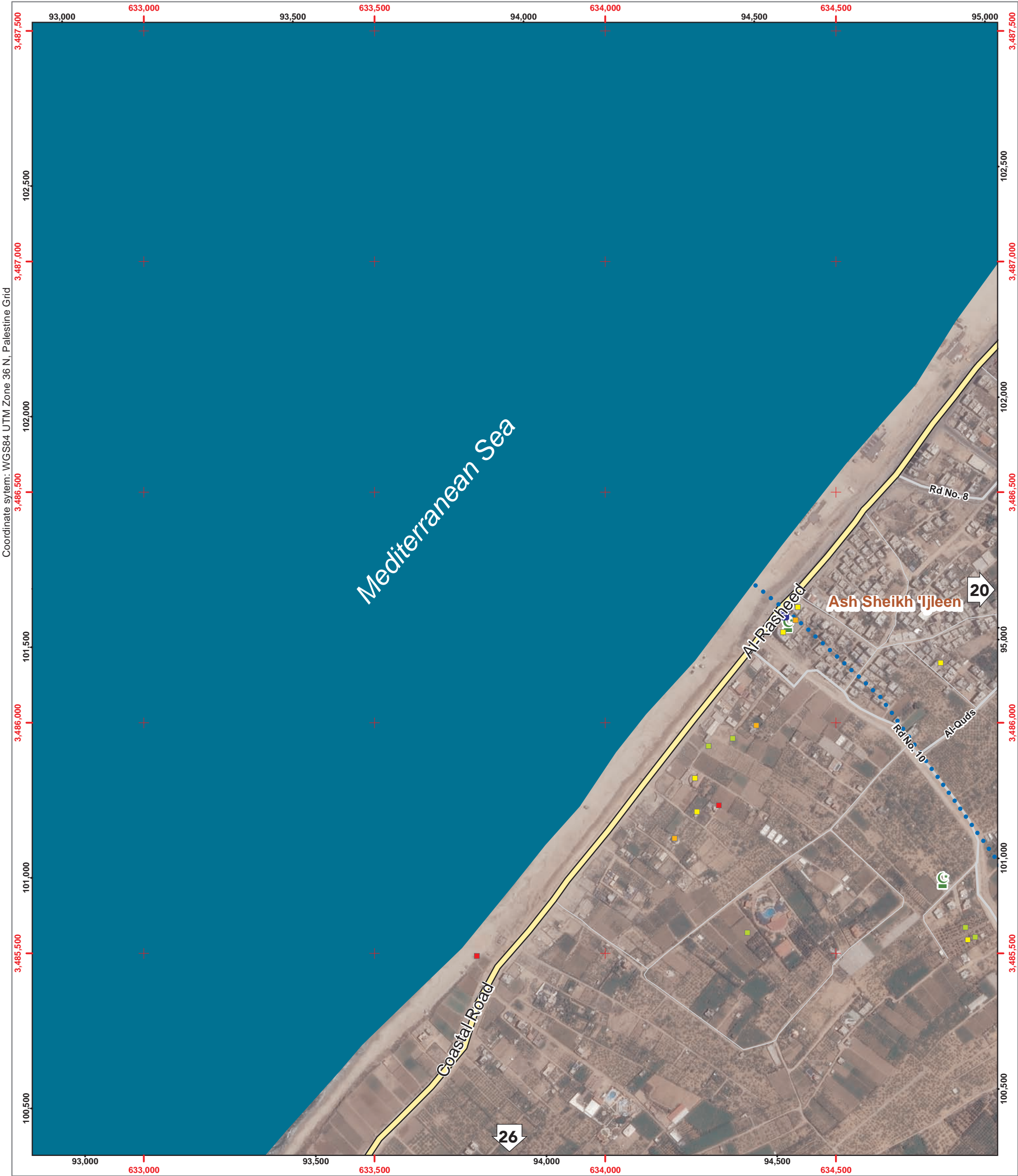
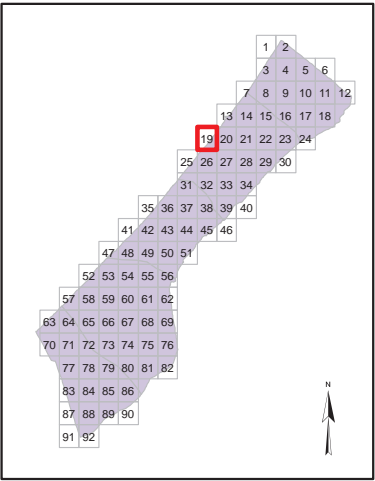
Map production: OCHA oPt, 13 August 2014
Map and data sources: ICRC, UNOSAT/UNITAR, OCHA, OSM, UNRWA
Satellite image: ICRC, Pleiades
Image date: 6 July 2014
Resolution: 50cm



Damage (UNOSAT)

- Destroyed
- Severe Damage
- Moderate Damage
- Crater / Impact
- Damaged (Hospitals, Power Plant)
- Hospital
- Clinics
- Shelter
- Schools

- Mosque
- University/College
- Hotel
- Public Building
- Wharf
- Wastewater Treatment Plant
- Sewage Outlet
- Bridge
- Neighbourhood Border
- Governorate Border





OCHA

Page Number: 20

Governorate: Gaza




















Community: Gaza City

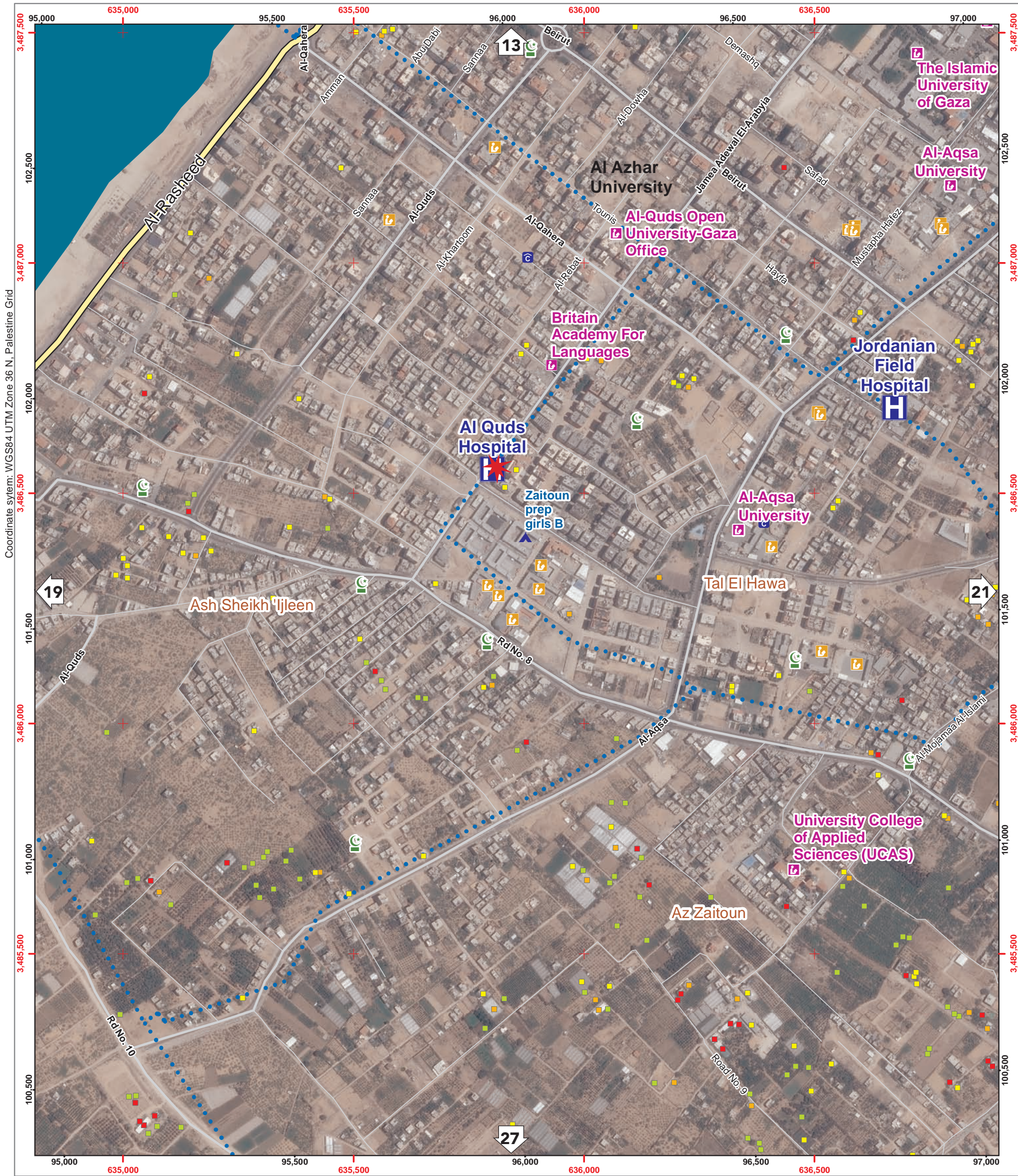
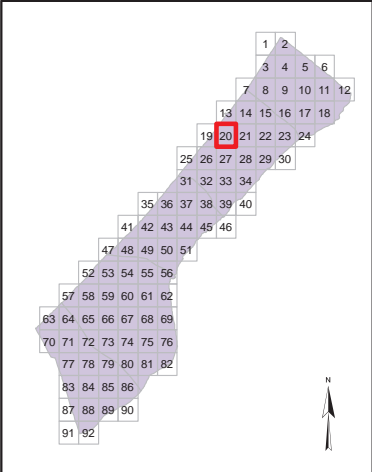
Neighborhood: Ash Sheikh 'Ijleen

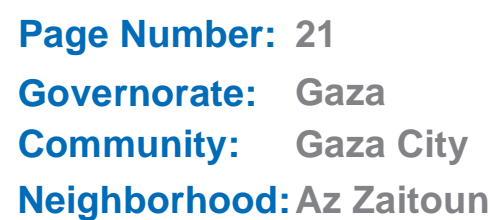
Map production: OCHA oPt, 13 August 2014
Map and data sources: ICRC, UNOSAT/UNITAR, OCHA, OSM, UNRWA
Satellite image: ICRC, Pleiades
Image date: 6 July 2014
Resolution: 50cm

Map Scale: 1:7500



Damage (UNOSAT)			Mosque
	Destroyed		University/College
	Severe Damage		Hotel
	Moderate Damage		Public Building
	Crater / Impact		Wharf
	Damaged (Hospitals, Power Plant)		Wastewater Treatment Plant
	Hospital		Sewage Outlet
	Clinics		Bridge
	Shelter		Neighbourhood Border
	Schools		Governorate Border





Map Scale: 1:7500



A horizontal scale bar with a black background and white markings. It is divided into four equal segments, each representing 75 meters. The segments are labeled 0, 100, 200, and 300 Meters at the bottom.

- Damage (UNOSAT)**

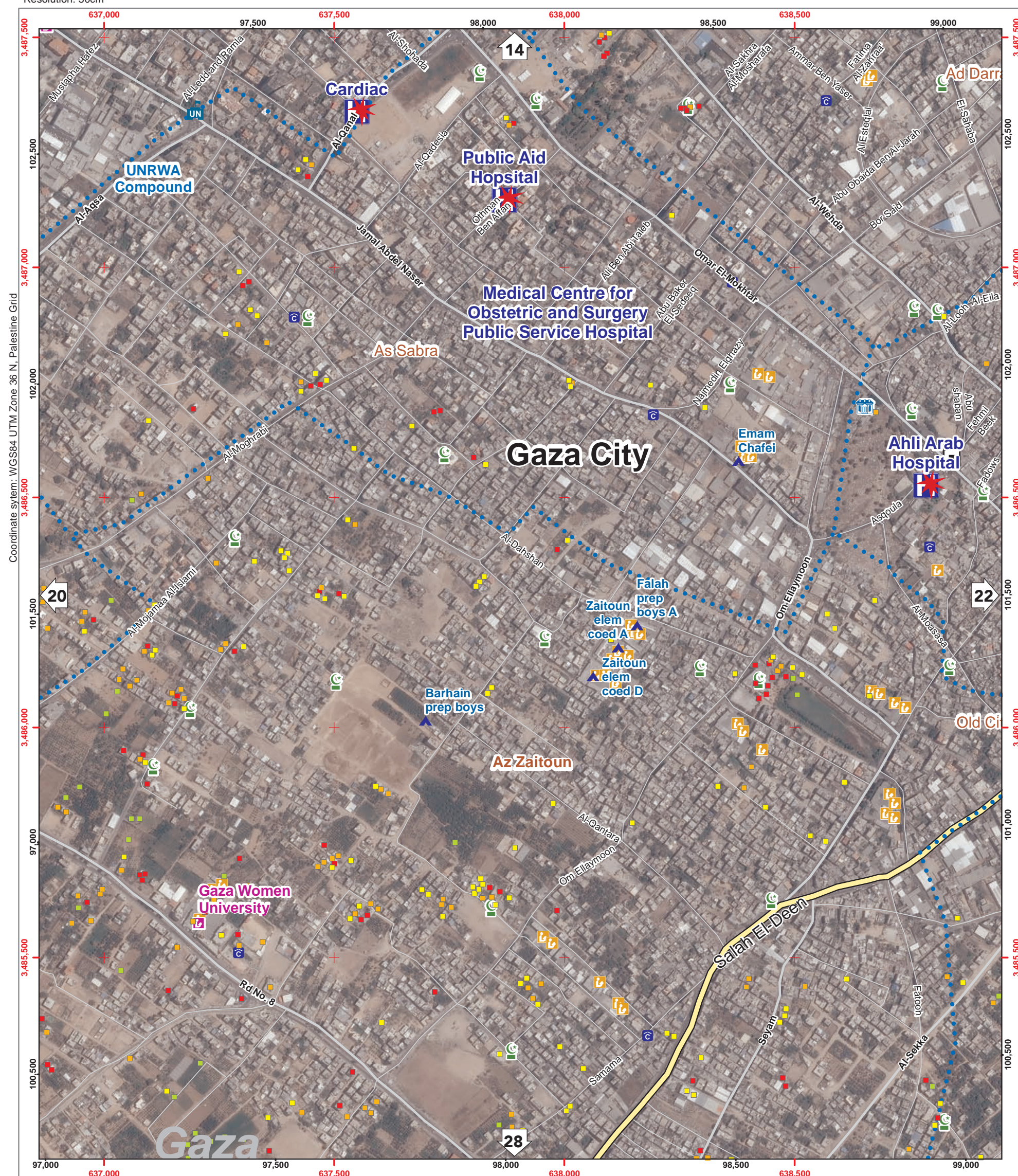
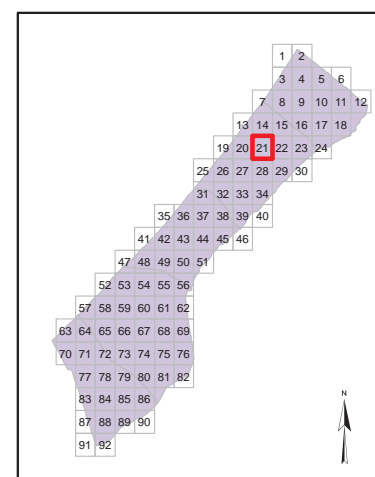
 - Destroyed
 - Severe Damage
 - Moderate Damage
 - Crater / Impact

Damaged (Hospitals, Power Plant)

 - Hospital
 - Clinics
 - Shelter
 - Schools

Other Features:

 - Mosque
 - University/College
 - Hotel
 - Public Building
 - Wharf
 - Wastewater Treatment Plant
 - Sewage Outlet
 - Bridge
 - Neighbourhood Border
 - Governorate Border





OCHA

Page Number: 22

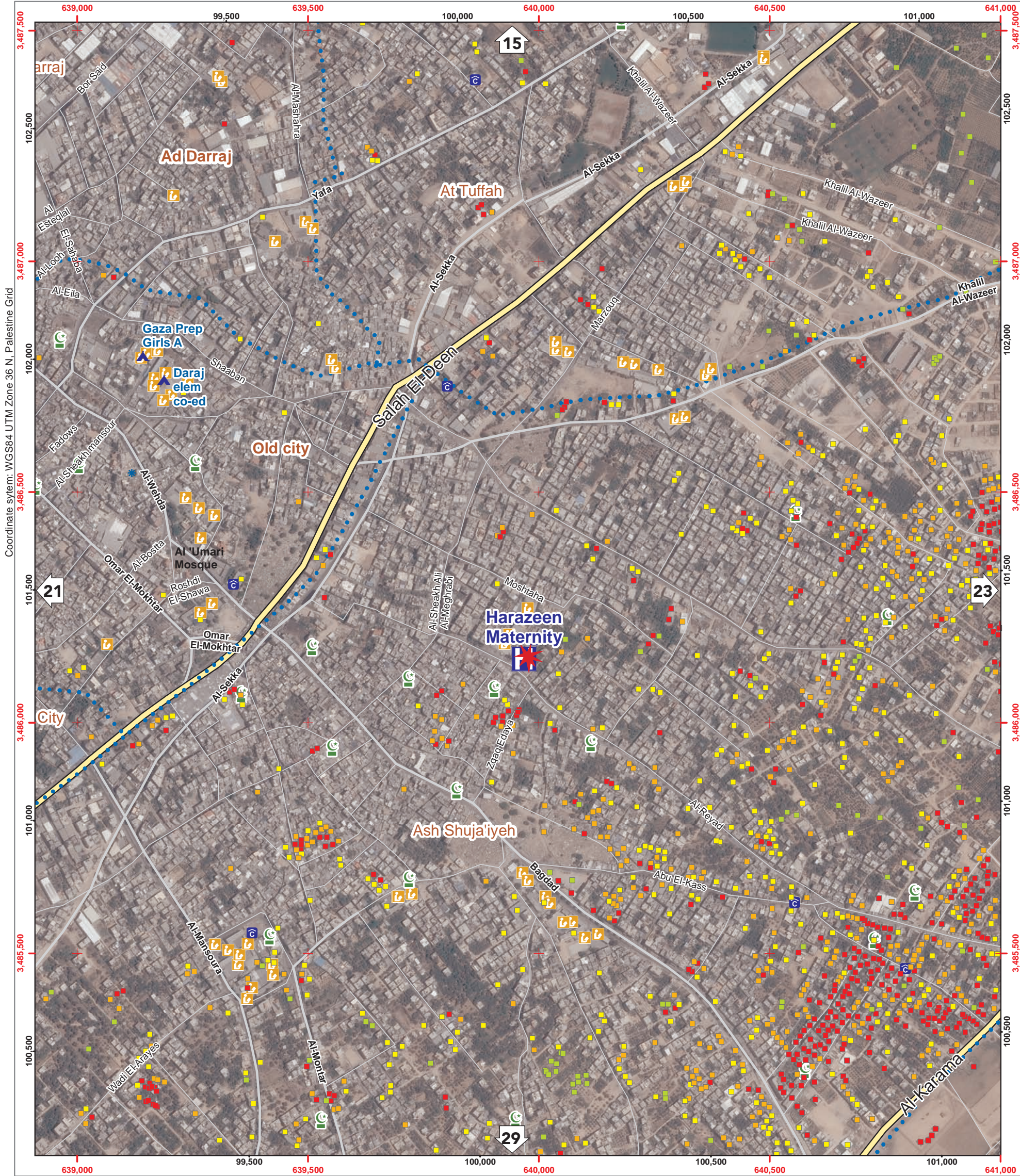
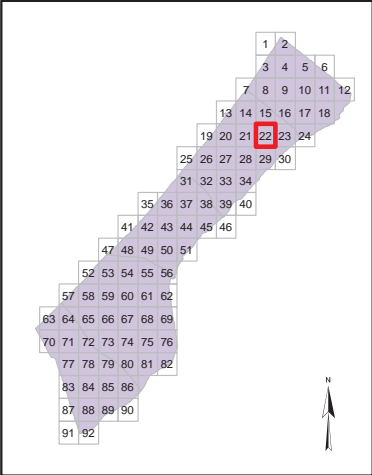
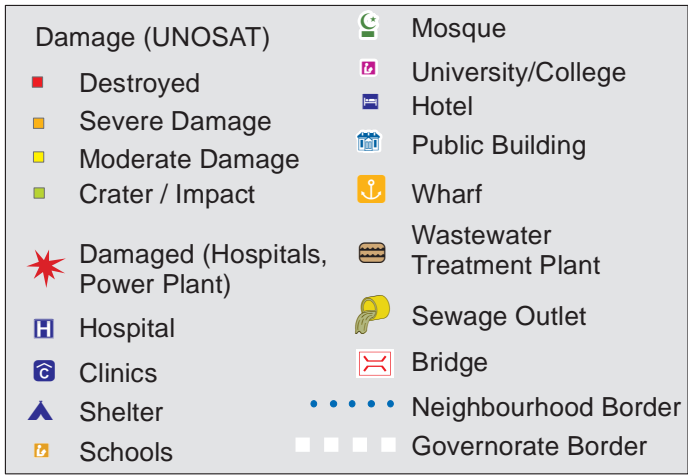
Governorate: Gaza

Community: Gaza City

Neighborhood: Ash Shuja'iyeh

Map production: OCHA oPt, 13 August 2014
Map and data sources: ICRC, UNOSAT/UNITAR, OCHA, OSM, UNRWA
Satellite image: ICRC, Pleiades
Image date: 6 July 2014
Resolution: 50cm

Map Scale: 1:7500





Page Number: 24

Governorate: Gaza

Community: Gaza City

Neighborhood: Ijdeedeh

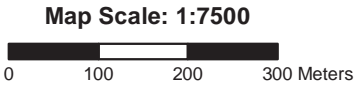
Map production: OCHA oPt, 13 August 2014

Map and data sources: ICRC, UNOSAT/UNITAR, OCHA, OSM, UNRWA

Satellite image: ICRC, Pleiades

Image date: 6 July 2014

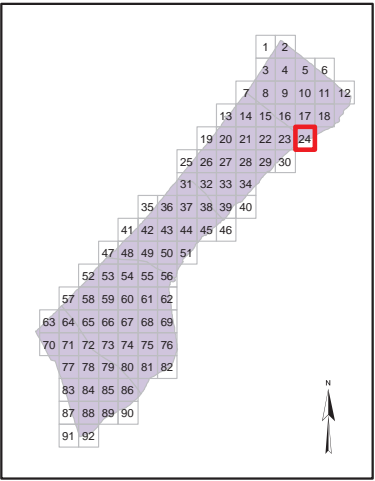
Resolution: 50cm



Damage (UNOSAT)

- Destroyed
- Severe Damage
- Moderate Damage
- Crater / Impact
- Damaged (Hospitals, Power Plant)
- Hospital
- Clinics
- Shelter
- Schools

- Mosque
- University/College
- Hotel
- Public Building
- Wharf
- Wastewater Treatment Plant
- Sewage Outlet
- Bridge
- Neighbourhood Border
- Governorate Border





Page Number: 25

Governorate: Gaza

Community: Al Mughraqa (Abu Middein)

Neighborhood:

Map production: OCHA oPt, 13 August 2014
Map and data sources: ICRC, UNOSAT/UNITAR,
OCHA, OSM, UNRWA
Satellite image: ICRC, Pleiades
Image date: 6 July 2014
Resolution: 50cm

Map Scale: 1:7500



- Damage (UNOSAT)**

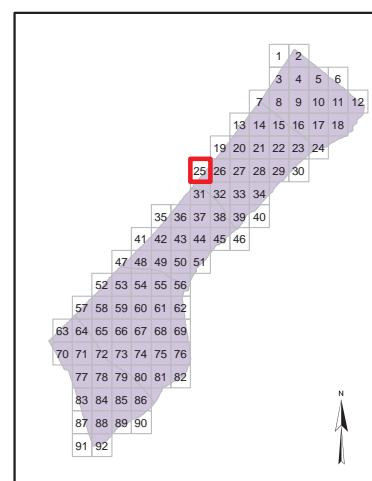
 - Destroyed
 - Severe Damage
 - Moderate Damage
 - Crater / Impact

Damaged (Hospitals, Power Plant)

 - Hospital
 - Clinics
 - Shelter
 - Schools

Other

 - Mosque
 - University/College
 - Hotel
 - Public Building
 - Wharf
 - Wastewater Treatment Plant
 - Sewage Outlet
 - Bridge
 - Neighbourhood Border
 - Governorate Border





OCHA

Page Number: 26

Governorate: Gaza

Community: Al Mughraqa (Abu Middein)

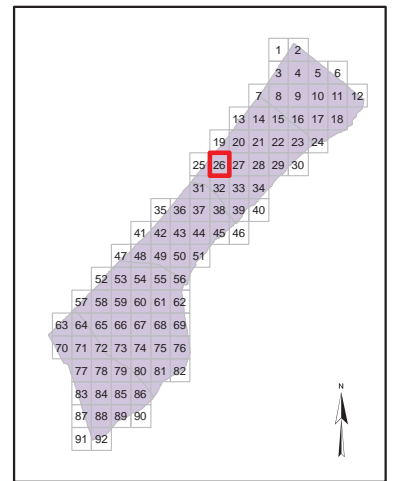
Neighborhood:

Map production: OCHA oPt, 13 August 2014
Map and data sources: ICRC, UNOSAT/UNITAR,
OCHA, OSM, UNRWA
Satellite image: ICRC, Pleiades
Image date: 6 July 2014
Resolution: 50cm

Map Scale: 1:7500

0 100 200 300 Meters

Damage (UNOSAT)		Mosque
■ Destroyed		■ University/College
■ Severe Damage		■ Hotel
■ Moderate Damage		■ Public Building
■ Crater / Impact		■ Wharf
★ Damaged (Hospitals, Power Plant)		■ Wastewater Treatment Plant
■ Hospital		■ Sewage Outlet
■ Clinics		■ Bridge
■ Shelter	● ● ● ● Neighbourhood Border	■ ■ ■ ■ Governorate Border
■ Schools		





OCHA

Page Number: 27

Governorate: Gaza

Community: Gaza City

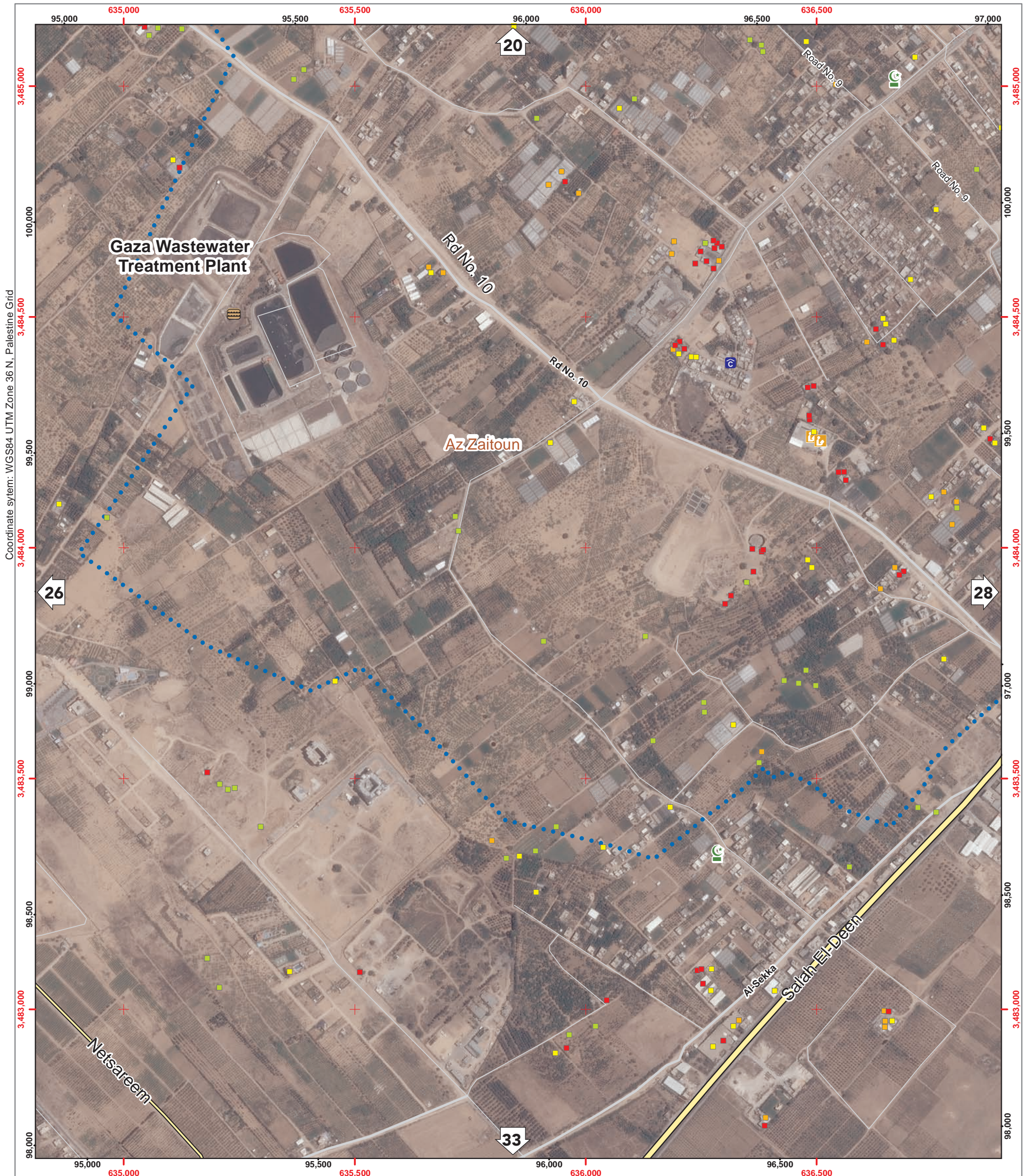
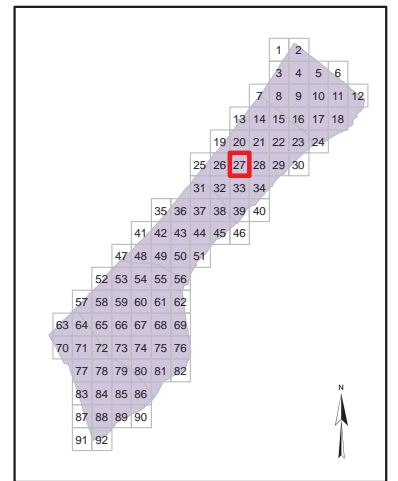
Neighborhood: Az Zaitoun

Map production: OCHA oPt, 13 August 2014
Map and data sources: ICRC, UNOSAT/UNITAR,
OCHA, OSM, UNRWA
Satellite image: ICRC, Pleiades
Image date: 6 July 2014
Resolution: 50cm

Map Scale: 1:7500



Damage (UNOSAT)			
■	Destroyed	🕌	Mosque
■	Severe Damage	🎓	University/College
■	Moderate Damage	🏨	Hotel
■	Crater / Impact	🏢	Public Building
★	Damaged (Hospitals, Power Plant)	⚓	Wharf
🏥	Hospital	🗑️	Wastewater Treatment Plant
🏠	Clinics	🚰	Sewage Outlet
🏠	Shelter	🌉	Bridge
🎓	Schools	⋯	Neighbourhood Border
		□	Governorate Border





OCHA

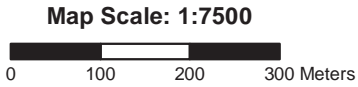
Page Number: 28

Governorate: Gaza

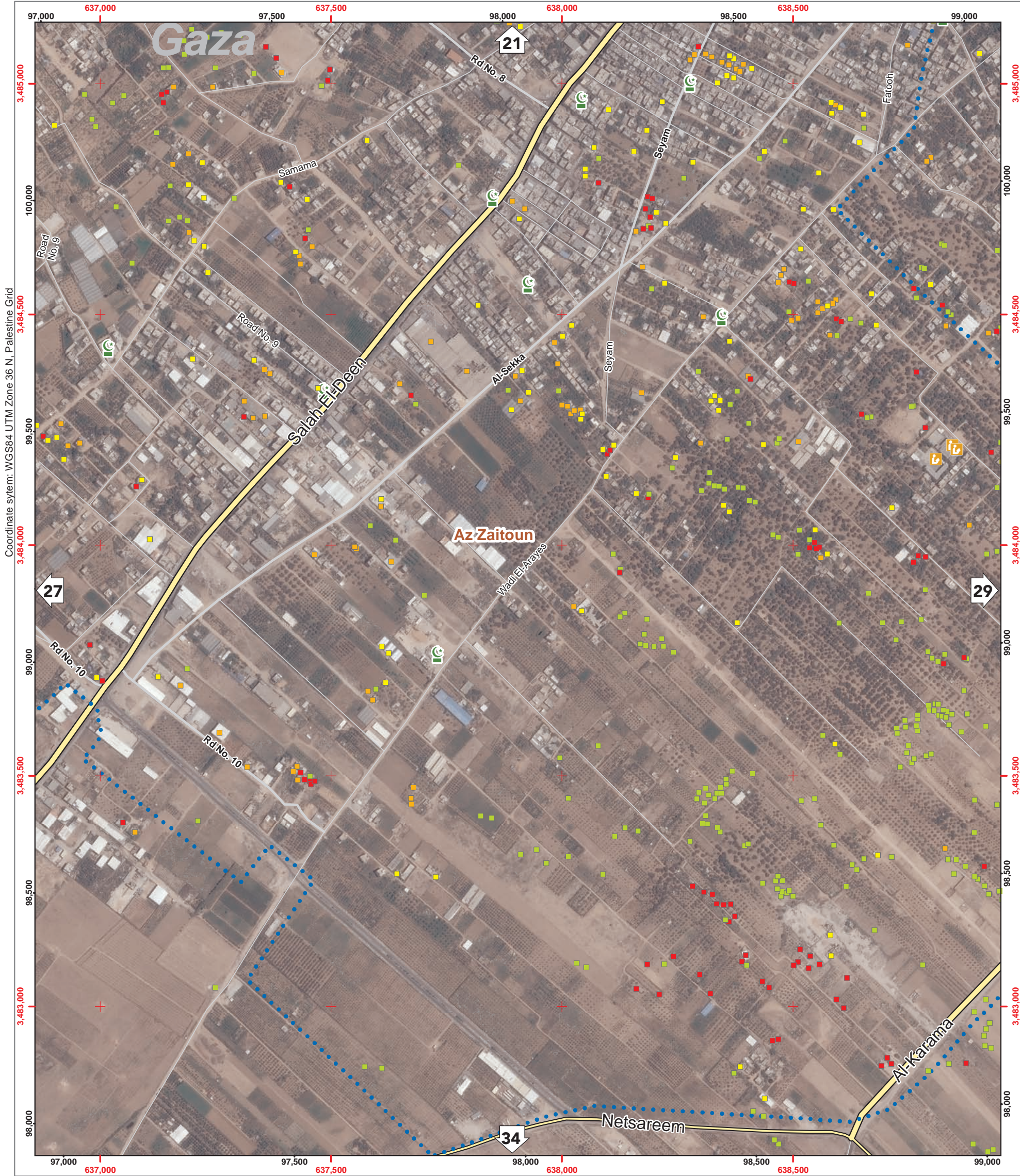
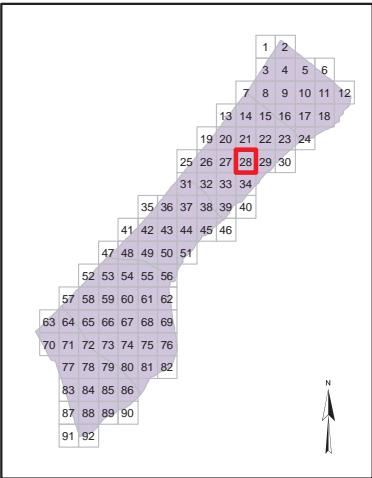
Community: Gaza City

Neighborhood: Az Zaitoun

Map production: OCHA oPt, 13 August 2014
Map and data sources: ICRC, UNOSAT/UNITAR, OCHA, OSM, UNRWA
Satellite image: ICRC, Pleiades
Image date: 6 July 2014
Resolution: 50cm



Damage (UNOSAT)	Mosque
Destroyed	University/College
Severe Damage	Hotel
Moderate Damage	Public Building
Crater / Impact	Wharf
Damaged (Hospitals, Power Plant)	Wastewater Treatment Plant
Hospital	Sewage Outlet
Clinics	Bridge
Shelter	Neighbourhood Border
Schools	Governorate Border





OCHA

Page Number: 29

Governorate: Gaza

Community: Gaza City

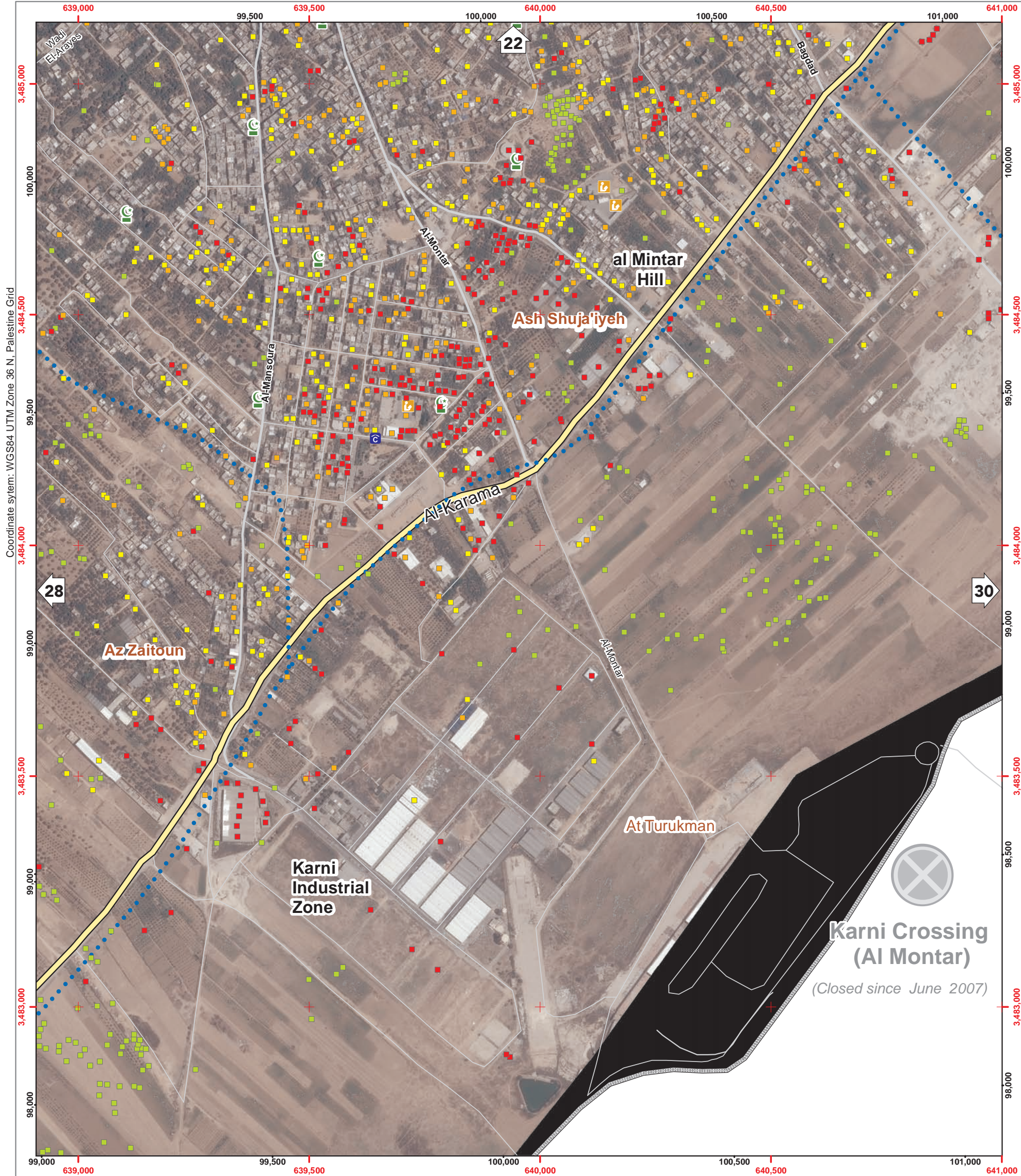
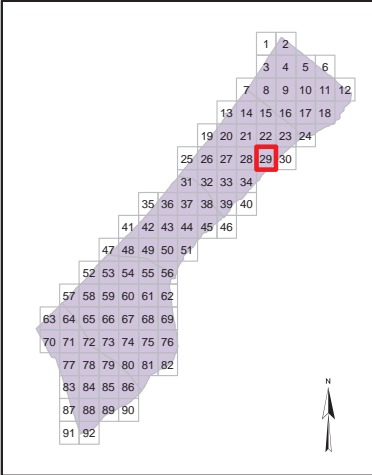
Neighborhood: At Turukman

Map production: OCHA oPt, 13 August 2014
Map and data sources: ICRC, UNOSAT/UNITAR, OCHA, OSM, UNRWA
Satellite image: ICRC, Pleiades
Image date: 6 July 2014
Resolution: 50cm

Map Scale: 1:7500



Damage (UNOSAT)			
■ Destroyed		🕌 Mosque	
■ Severe Damage		🎓 University/College	
■ Moderate Damage		🏨 Hotel	
■ Crater / Impact		🏛️ Public Building	
★ Damaged (Hospitals, Power Plant)		⚓ Wharf	
🏥 Hospital		🚰 Wastewater Treatment Plant	
🏥 Clinics		🚰 Sewage Outlet	
🏠 Shelter		🌉 Bridge	
🎓 Schools		⋯ Neighbourhood Border	
		□ Governorate Border	





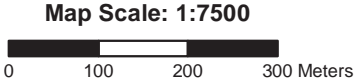
Page Number: 30

Governorate: Gaza

Community: Gaza City

Neighborhood: Ijdeedeh

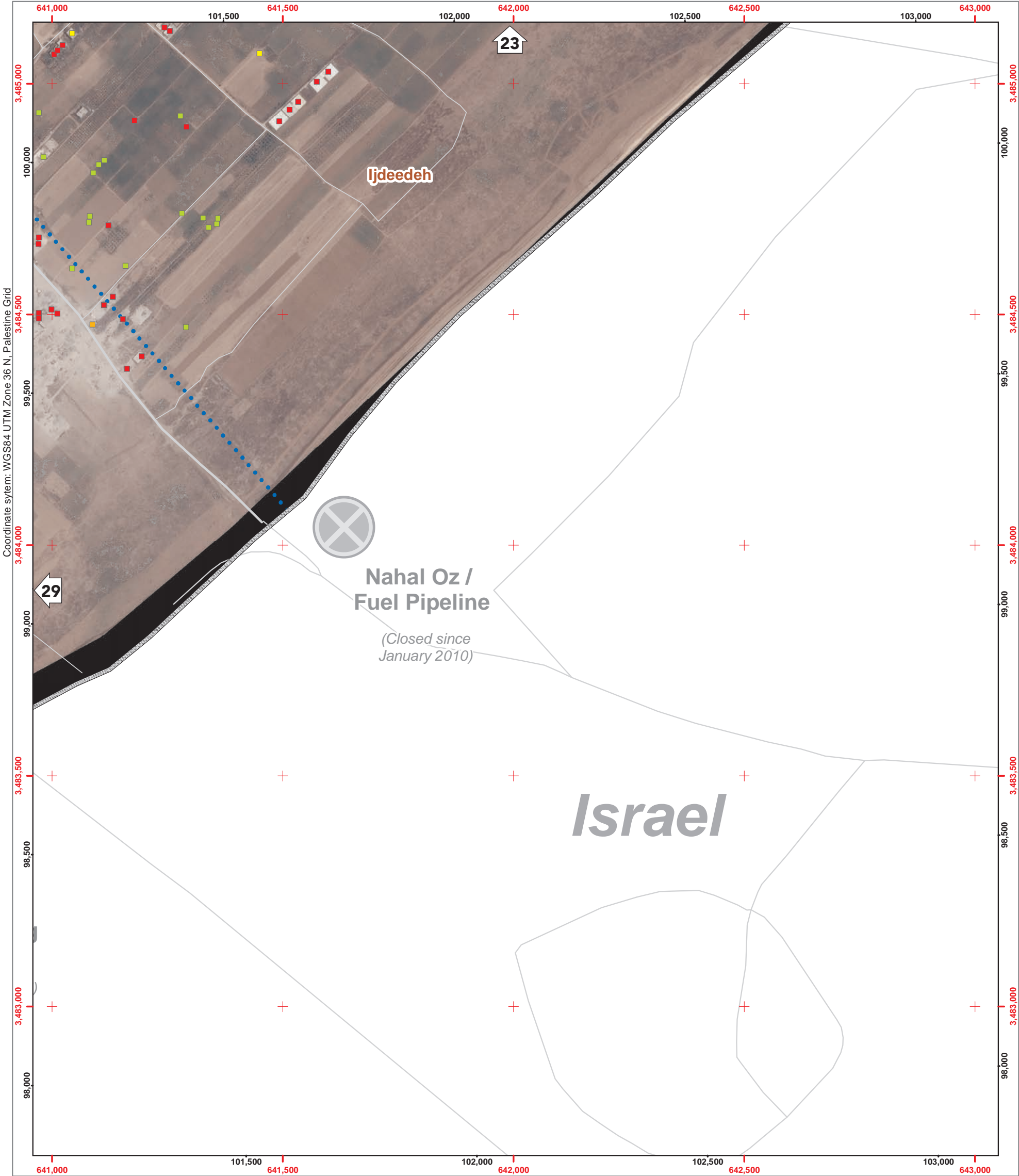
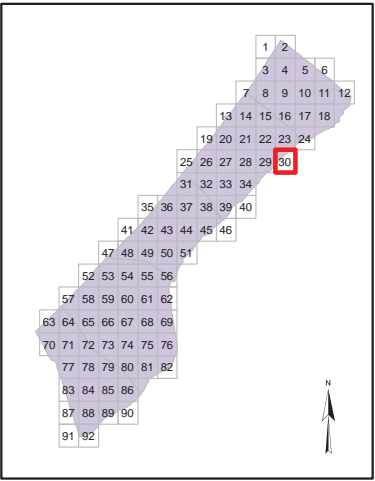
Map production: OCHA oPt, 13 August 2014
Map and data sources: ICRC, UNOSAT/UNITAR, OCHA, OSM, UNRWA
Satellite image: ICRC, Pleiades
Image date: 6 July 2014
Resolution: 50cm



Damage (UNOSAT)

- Destroyed
- Severe Damage
- Moderate Damage
- Crater / Impact
- Damaged (Hospitals, Power Plant)
- Hospital
- Clinics
- Shelter
- Schools

- Mosque
- University/College
- Hotel
- Public Building
- Wharf
- Wastewater Treatment Plant
- Sewage Outlet
- Bridge
- Neighbourhood Border
- Governorate Border





OCHA

Page Number: 31

Governorate: Middle Area

Community: An Nuseirat Camp

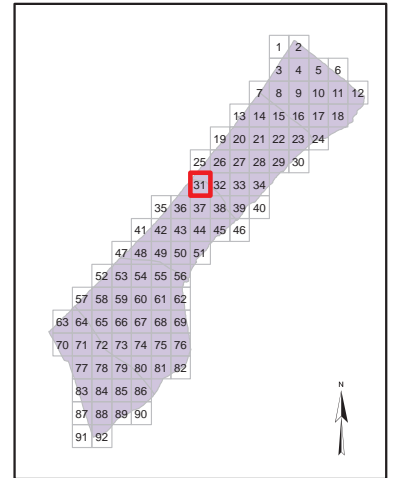
Neighborhood:

Map production: OCHA oPt, 13 August 2014
Map and data sources: ICRC, UNOSAT/UNITAR,
OCHA, OSM, UNRWA
Satellite image: ICRC, Pleiades
Image date: 6 July 2014
Resolution: 50cm

Map Scale: 1:7500



Damage (UNOSAT)		Mosque
■ Destroyed		■ University/College
■ Severe Damage		■ Hotel
■ Moderate Damage		■ Public Building
■ Crater / Impact		■ Wharf
★ Damaged (Hospitals, Power Plant)		■ Wastewater Treatment Plant
■ Hospital		■ Sewage Outlet
■ Clinics		■ Bridge
■ Shelter Neighbourhood Border	■ Neighbourhood Border
■ Schools	■ Governorate Border	■ Governorate Border



Page Number: 32

Governorate: Gaza

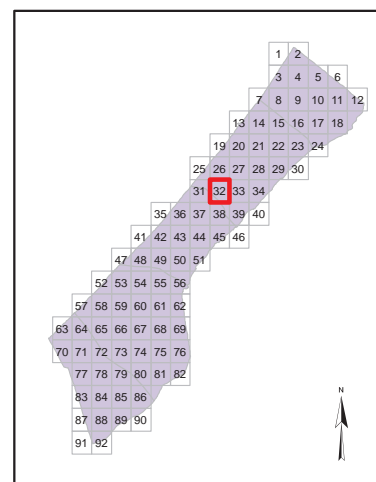
Community: Al Mughraqa (Abu Middein)

Neighborhood:

Map production: OCHA oPt, 13 August 2014
Map and data sources: ICRC, UNOSAT/UNITAR, OCHA, OSM, UNRWA
Satellite image: ICRC, Pleiades
Image date: 6 July 2014
Resolution: 50cm

Map Scale: 1:7500
0 100 200 300 Meters

Damage (UNOSAT)			
■	Destroyed	🕌	Mosque
■	Severe Damage	🎓	University/College
■	Moderate Damage	🏨	Hotel
■	Crater / Impact	🏛️	Public Building
✳️	Damaged (Hospitals, Power Plant)	⚓	Wharf
🏥	Hospital	🚰	Wastewater Treatment Plant
🏠	Clinics	🚰	Sewage Outlet
🏠	Shelter	🌉	Bridge
🎓	Schools	⋯	Neighbourhood Border
		□	Governorate Border





OCHA

Page Number: 33

Governorate: Gaza

Community: Juhor ad Dik

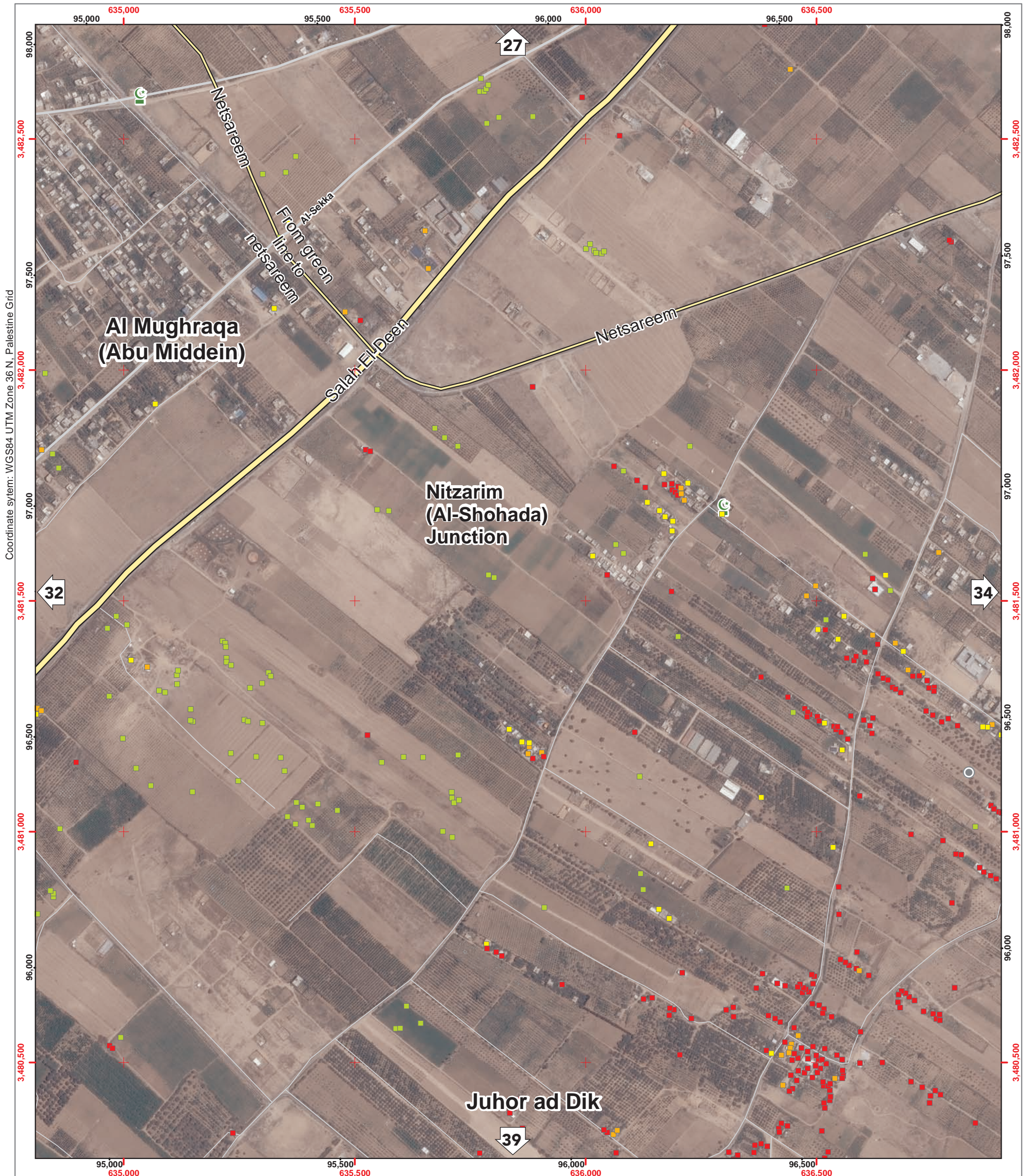
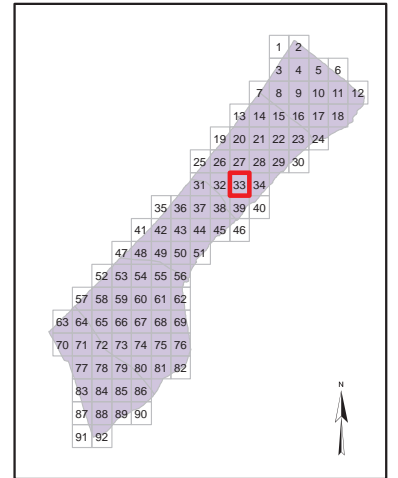
Neighborhood:

Map production: OCHA oPt, 13 August 2014
Map and data sources: ICRC, UNOSAT/UNITAR,
OCHA, OSM, UNRWA
Satellite image: ICRC, Pleiades
Image date: 6 July 2014
Resolution: 50cm

Map Scale: 1:7500



Damage (UNOSAT)			
■	Destroyed	🕌	Mosque
■	Severe Damage	🎓	University/College
■	Moderate Damage	🏨	Hotel
■	Crater / Impact	🏛️	Public Building
★	Damaged (Hospitals, Power Plant)	⚓	Wharf
🏥	Hospital	🚰	Wastewater Treatment Plant
🏠	Clinics	🚰	Sewage Outlet
🏠	Shelter	🌉	Bridge
🎓	Schools	⋯	Neighbourhood Border
		■	Governorate Border





OCHA

Page Number: 34

Governorate: Gaza

Community: Juhor ad Dik

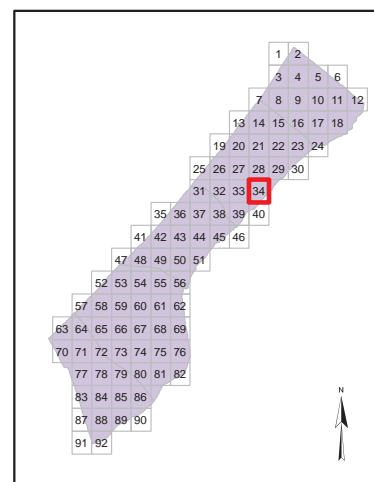
Neighborhood:

Map production: OCHA oPt, 13 August 2014
Map and data sources: ICRC, UNOSAT/UNITAR,
OCHA, OSM, UNRWA
Satellite image: ICRC, Pleiades
Image date: 6 July 2014
Resolution: 50cm

Map Scale: 1:7500

0 100 200 300 Meters

Damage (UNOSAT)	Mosque
Destroyed	University/College
Severe Damage	Hotel
Moderate Damage	Public Building
Crater / Impact	Wharf
Damaged (Hospitals, Power Plant)	Wastewater Treatment Plant
Hospital	Sewage Outlet
Clinics	Bridge
Shelter	Neighbourhood Border
Schools	Governorate Border





OCHA

Page Number: 35

Governorate: Middle Area

Community: Deir al Balah

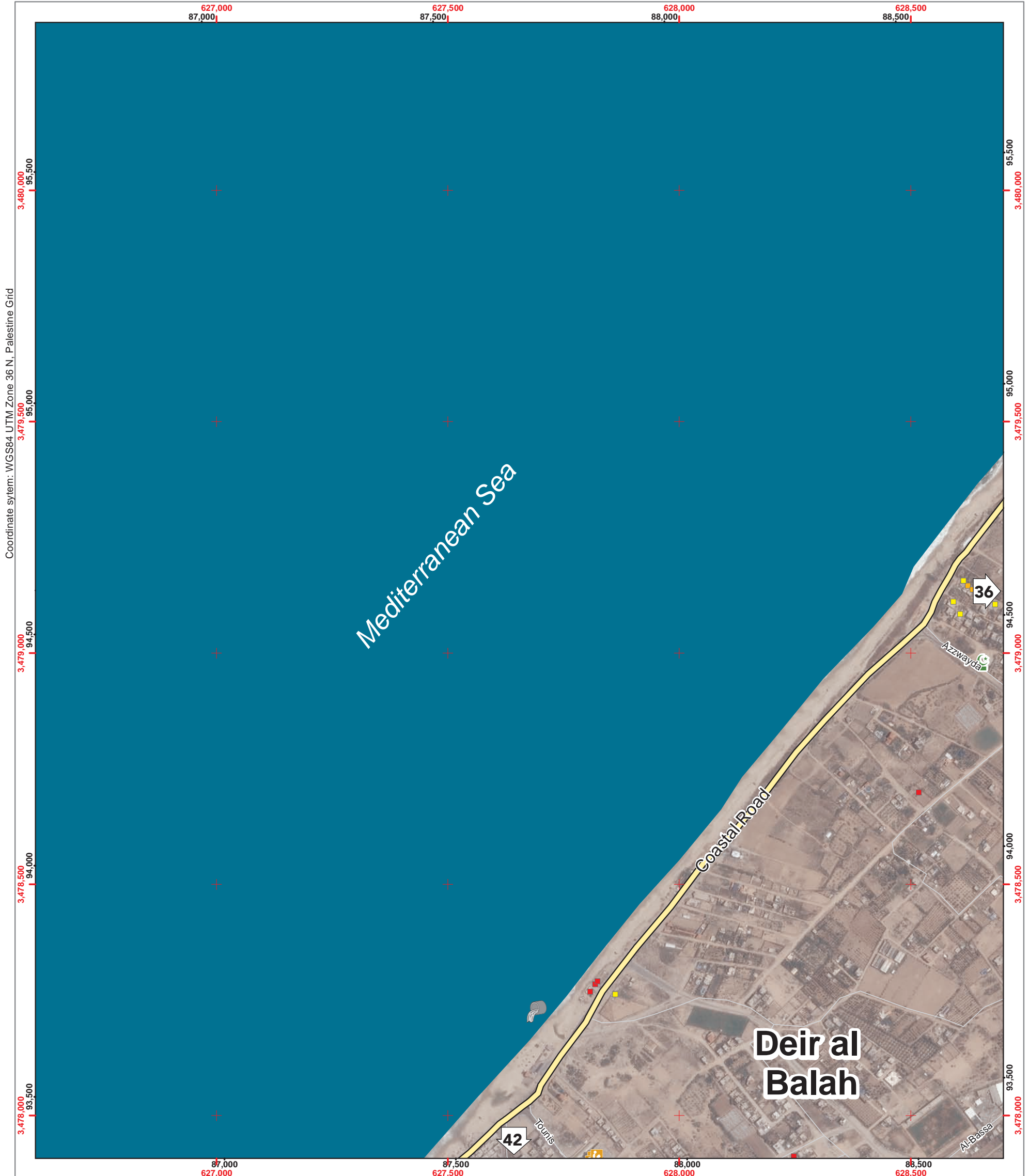
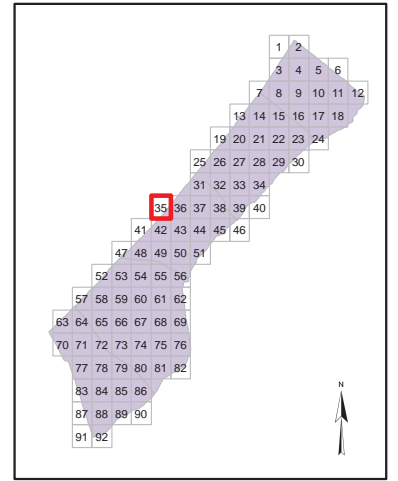
Neighborhood:

Map production: OCHA oPt, 13 August 2014
Map and data sources: ICRC, UNOSAT/UNITAR,
OCHA, OSM, UNRWA
Satellite image: ICRC, Pleiades
Image date: 6 July 2014
Resolution: 50cm

Map Scale: 1:7500



Damage (UNOSAT)		Mosque
■ Destroyed		University/College
■ Severe Damage		Hotel
■ Moderate Damage		Public Building
■ Crater / Impact		Wharf
★ Damaged (Hospitals, Power Plant)		Wastewater Treatment Plant
H Hospital		Sewage Outlet
C Clinics		Bridge
▲ Shelter	••••• Neighbourhood Border	
S Schools	□□□□□ Governorate Border	



Page Number: 36

Governorate: Middle Area

















Community: Az Zawayda

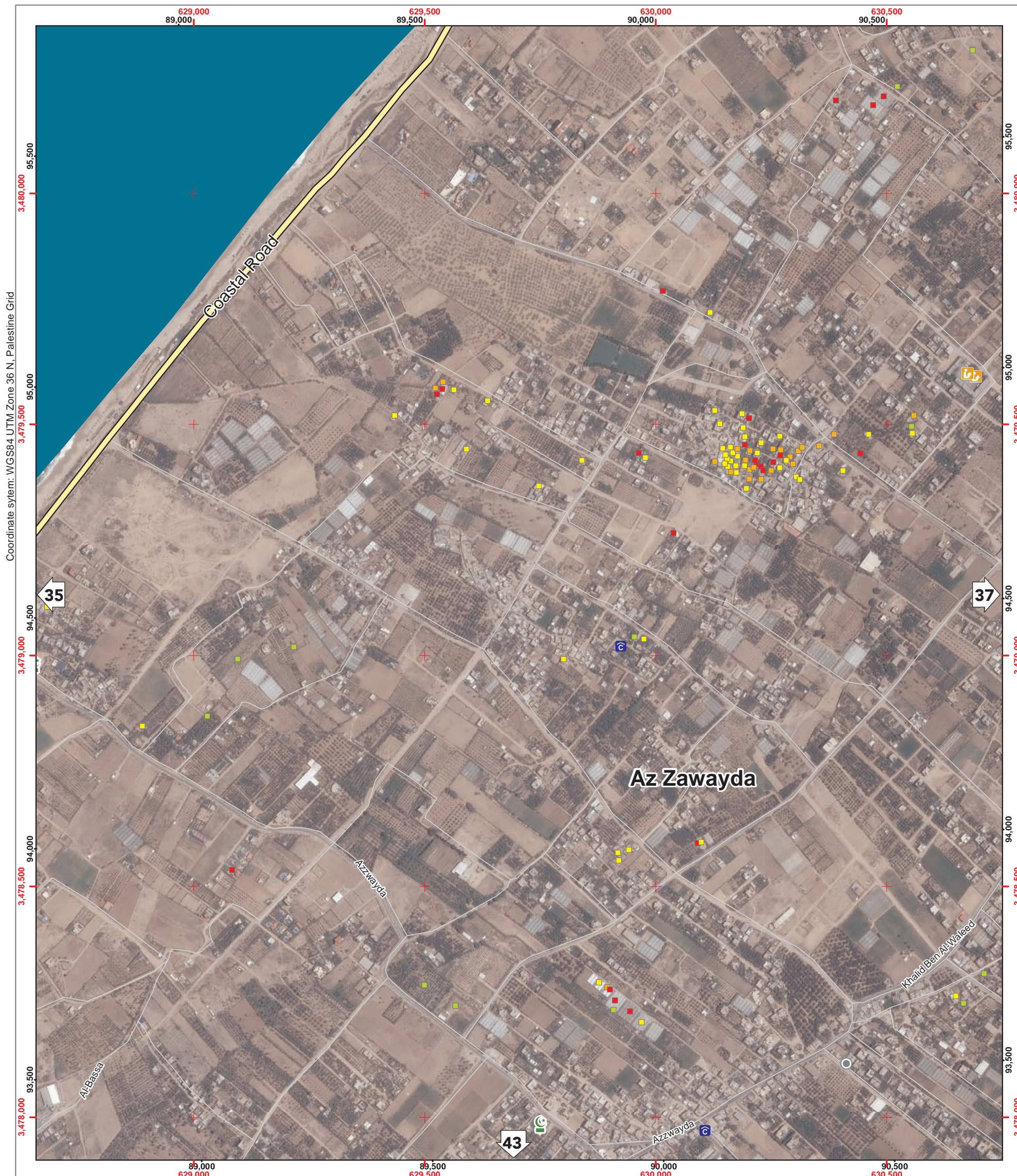
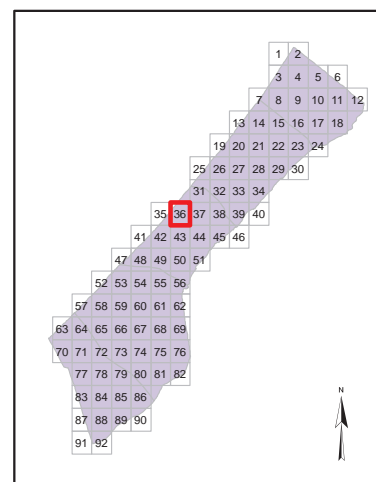
Neighborhood:

Map production: OCHA oPt, 13 August 2014
Map and data sources: ICRC, UNOSAT/UNITAR, OCHA, OSM, UNRWA
Satellite image: ICRC, Pleiades
Image date: 6 July 2014
Resolution: 50cm

Map Scale: 1:7500



Damage (UNOSAT)	 Mosque
 Destroyed	 University/College
 Severe Damage	 Hotel
 Moderate Damage	 Public Building
 Crater / Impact	 Wharf
 Damaged (Hospitals, Power Plant)	 Wastewater Treatment Plant
 Hospital	 Sewage Outlet
 Clinics	 Bridge
 Shelter	 Neighbourhood Border
 Schools	 Governorate Border





OCHA

Page Number: 37

Governorate: Middle Area

Community: An Nuseirat Camp

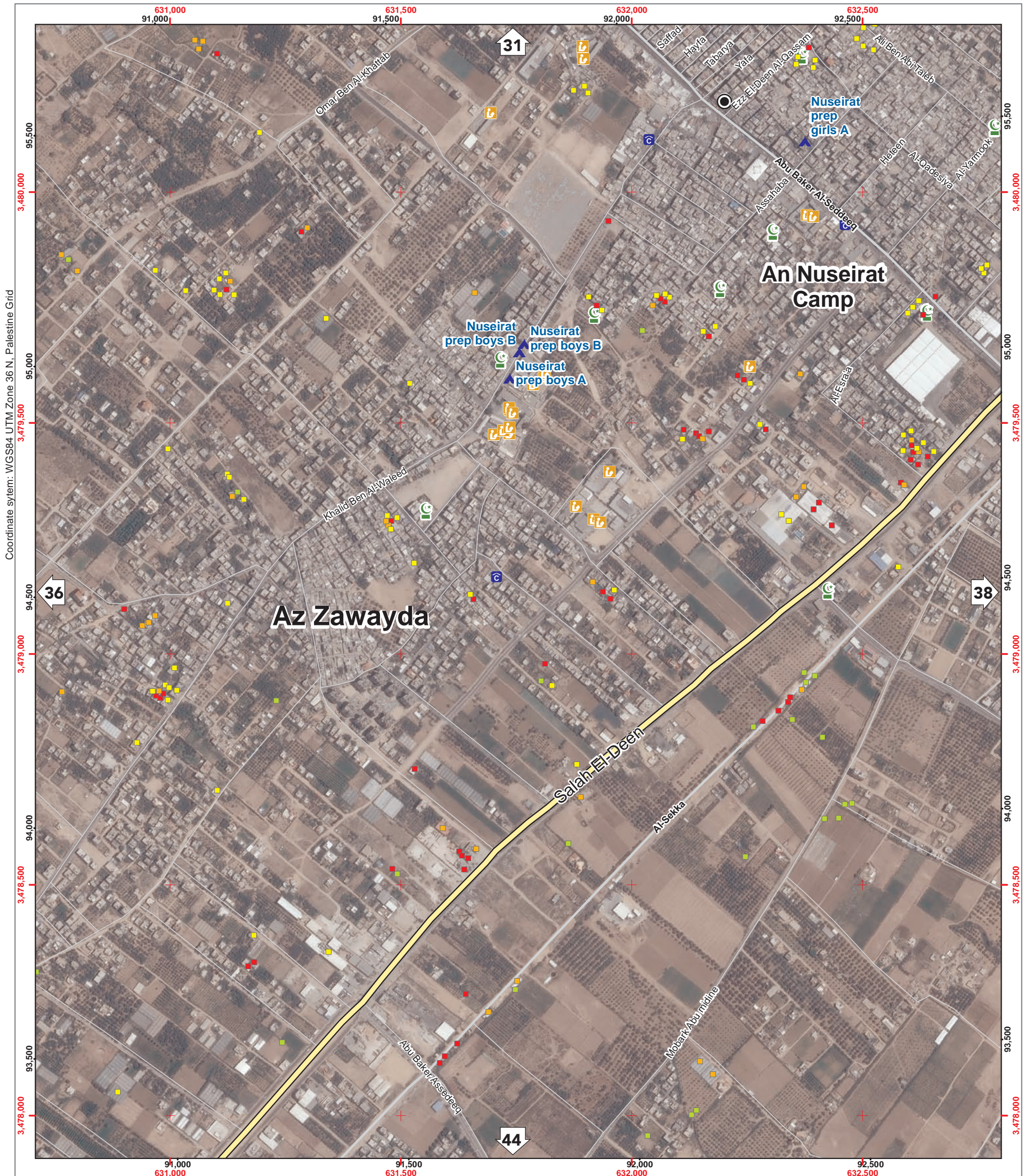
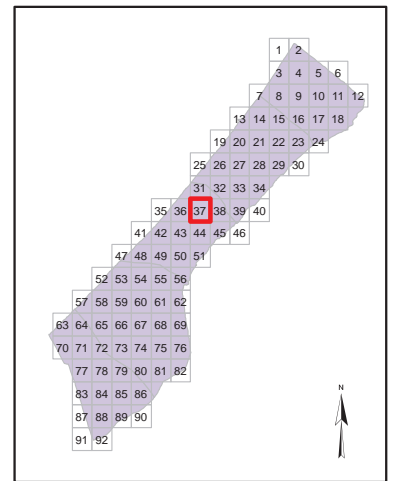
Neighborhood:

Map production: OCHA oPt, 13 August 2014
Map and data sources: ICRC, UNOSAT/UNITAR,
OCHA, OSM, UNRWA
Satellite image: ICRC, Pleiades
Image date: 6 July 2014
Resolution: 50cm

Map Scale: 1:7500



Damage (UNOSAT)		Mosque
■ Destroyed		■ University/College
■ Severe Damage		■ Hotel
■ Moderate Damage		■ Public Building
■ Crater / Impact		■ Wharf
★ Damaged (Hospitals, Power Plant)		■ Wastewater Treatment Plant
■ Hospital		■ Sewage Outlet
■ Clinics		■ Bridge
■ Shelter	● ● ● ● Neighbourhood Border	■ Governorate Border
■ Schools		





OCHA

Page Number: 38

Governorate: Middle Area

Community: Al Bureij Camp

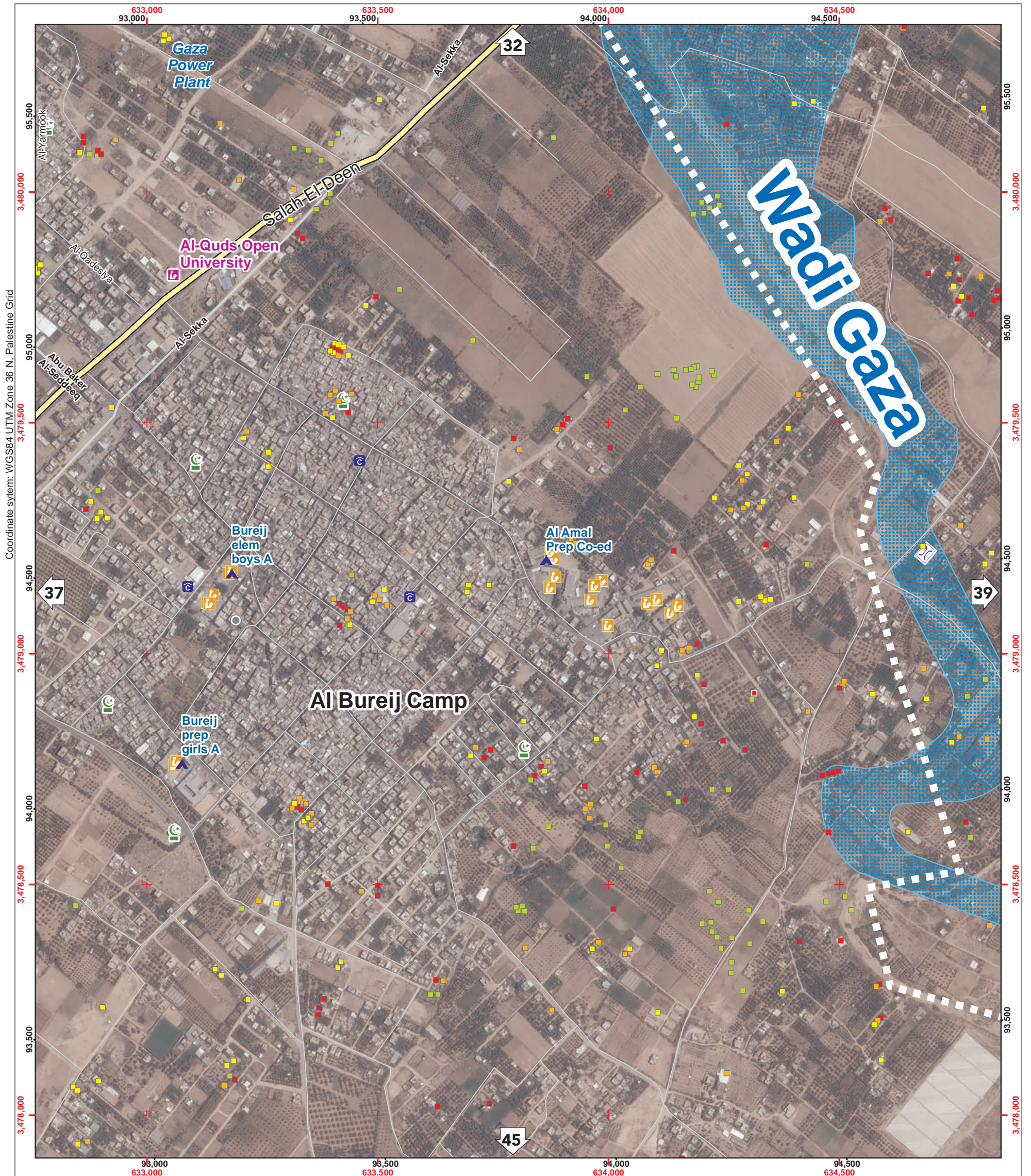
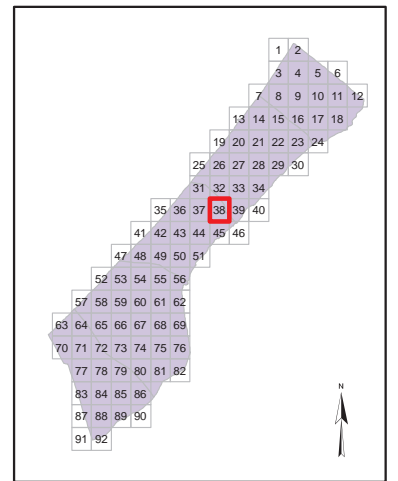
Neighborhood:

Map production: OCHA oPt, 13 August 2014
Map and data sources: ICRC, UNOSAT/UNITAR,
OCHA, OSM, UNRWA
Satellite image: ICRC, Pleiades
Image date: 6 July 2014
Resolution: 50cm

Map Scale: 1:7500



Damage (UNOSAT)		Mosque
■ Destroyed		University/College
■ Severe Damage		Hotel
■ Moderate Damage		Public Building
■ Crater / Impact		Wharf
★ Damaged (Hospitals, Power Plant)		Wastewater Treatment Plant
H Hospital		Sewage Outlet
C Clinics		Bridge
▲ Shelter	••••• Neighbourhood Border	□□□□□ Governorate Border
S Schools		





OCHA

Page Number: 39

Governorate: Gaza

Community: Juhor ad Dik

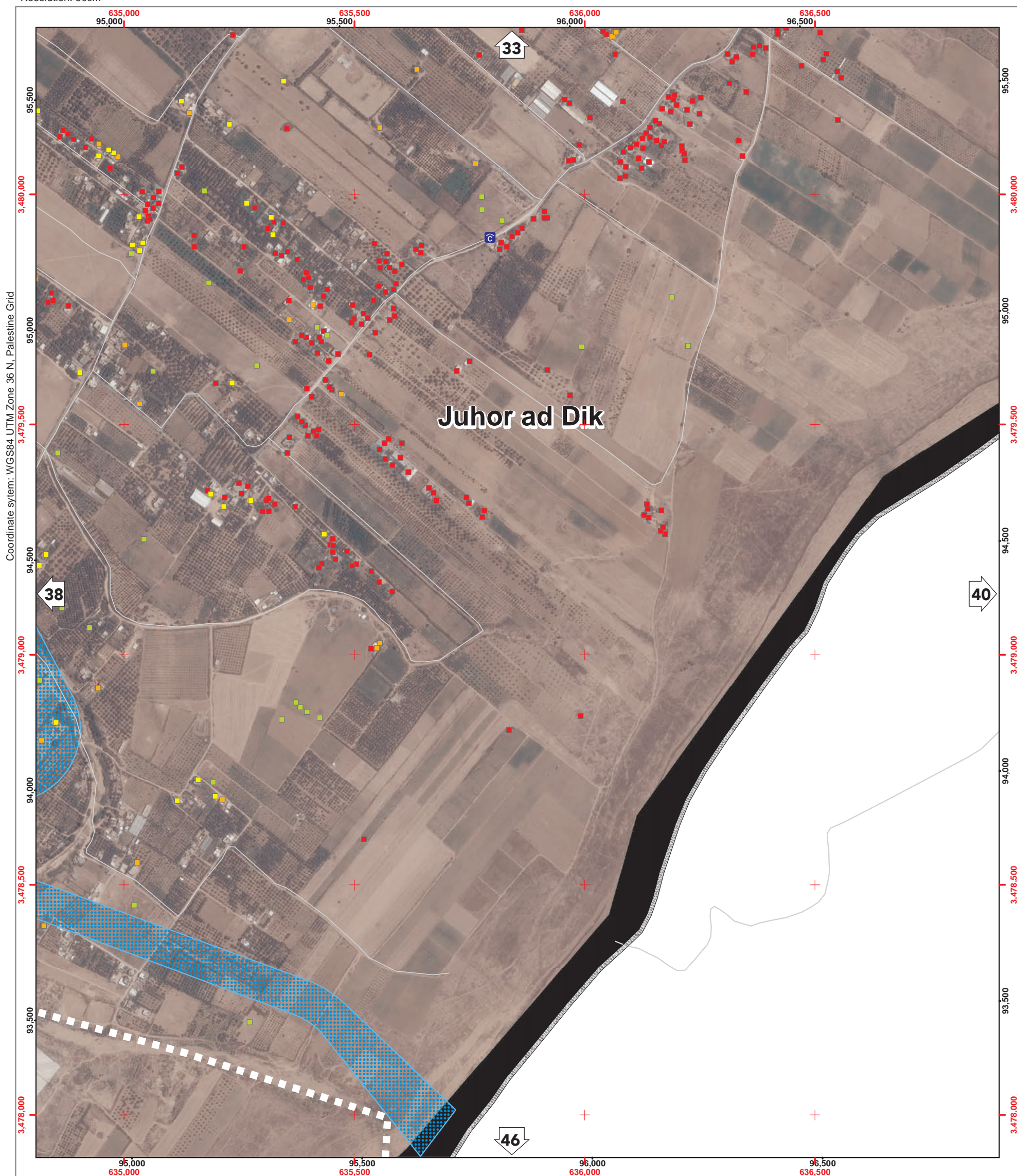
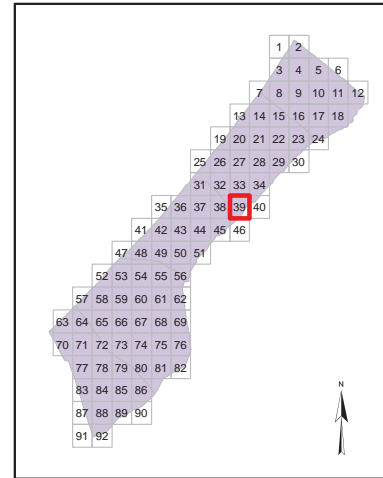
Neighborhood:

Map production: OCHA oPt, 13 August 2014
Map and data sources: ICRC, UNOSAT/UNITAR,
OCHA, OSM, UNRWA
Satellite image: ICRC, Pleiades
Image date: 6 July 2014
Resolution: 50cm

Map Scale: 1:7500



Damage (UNOSAT)	Mosque
Destroyed	University/College
Severe Damage	Hotel
Moderate Damage	Public Building
Crater / Impact	Wharf
Damaged (Hospitals, Power Plant)	Wastewater Treatment Plant
Hospital	Sewage Outlet
Clinics	Bridge
Shelter	Neighbourhood Border
Schools	Governorate Border





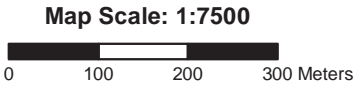
Page Number: 40

Governorate: Gaza

Community: Juhor ad Dik

Neighborhood:

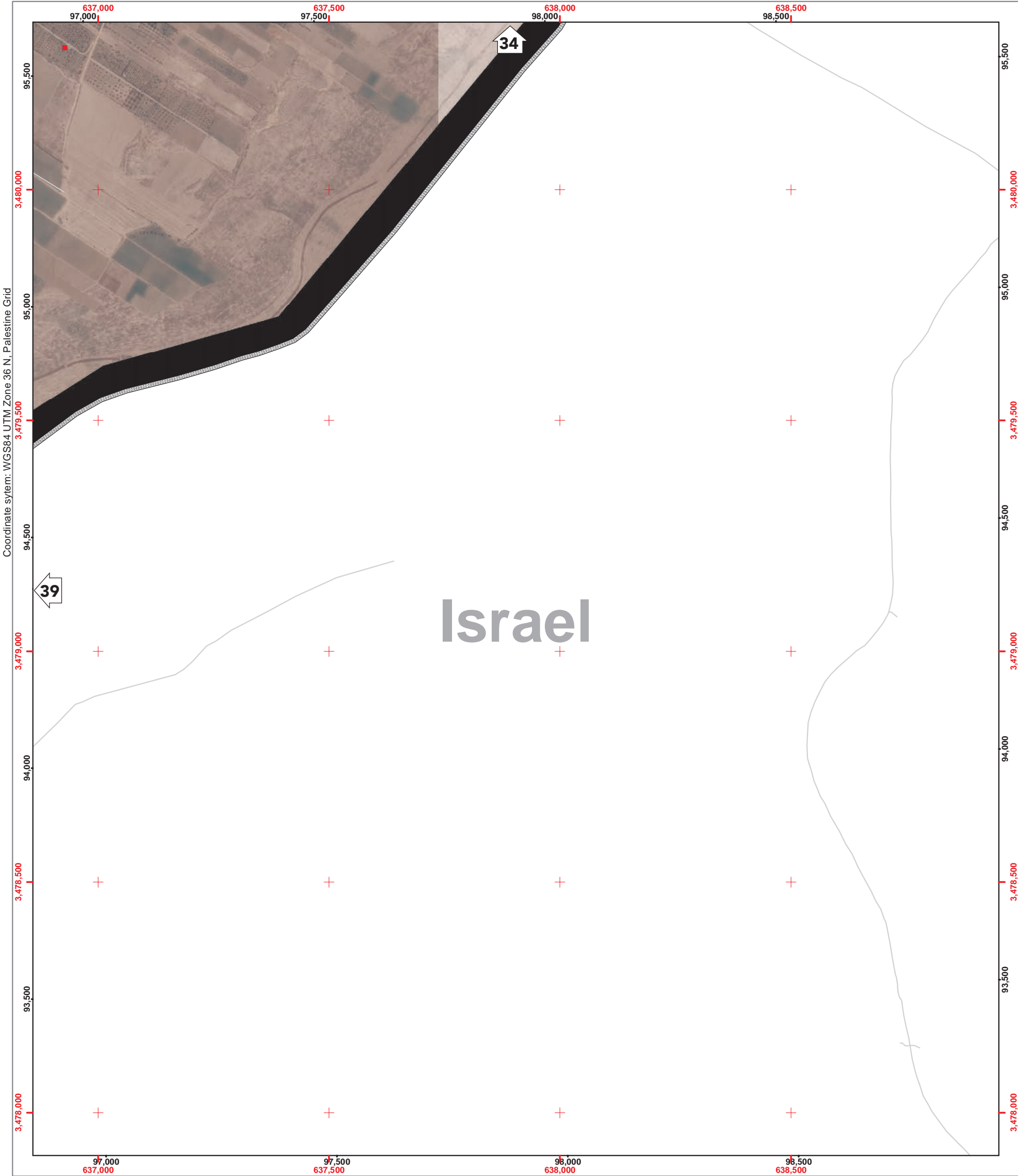
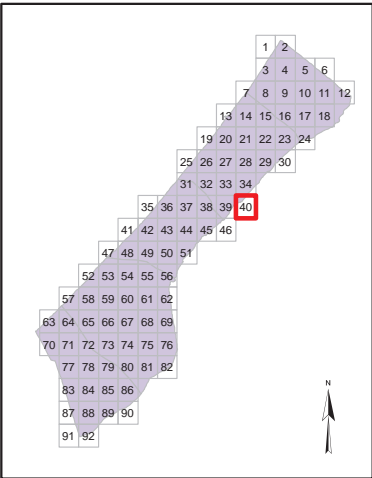
Map production: OCHA oPt, 13 August 2014
Map and data sources: ICRC, UNOSAT/UNITAR, OCHA, OSM, UNRWA
Satellite image: ICRC, Pleiades
Image date: 6 July 2014
Resolution: 50cm



Damage (UNOSAT)

- Destroyed
- Severe Damage
- Moderate Damage
- Crater / Impact
- Damaged (Hospitals, Power Plant)
- Hospital
- Clinics
- Shelter
- Schools

- Mosque
- University/College
- Hotel
- Public Building
- Wharf
- Wastewater Treatment Plant
- Sewage Outlet
- Bridge
- Neighbourhood Border
- Governorate Border





Page Number: 41

Governorate: Middle Area

Community: Deir al Balah

Neighborhood:

Map production: OCHA oPt, 13 August 2014
Map and data sources: ICRC, UNOSAT/UNITAR,
OCHA, OSM, UNRWA
Satellite image: ICRC, Pleiades
Image date: 6 July 2014
Resolution: 50cm

Map Scale: 1:7500



- Damage (UNOSAT)**

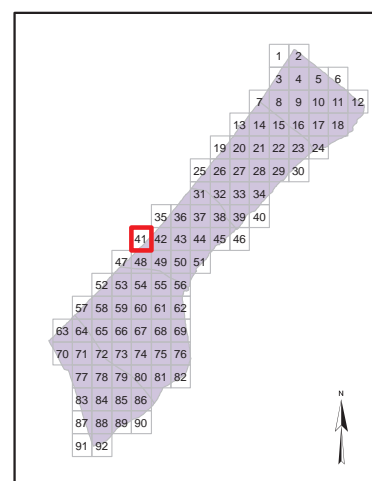
 - Destroyed
 - Severe Damage
 - Moderate Damage
 - Crater / Impact

Damaged (Hospitals, Power Plant)

 - Hospital
 - Clinics
 - Shelter
 - Schools

Other

 - Mosque
 - University/College
 - Hotel
 - Public Building
 - Wharf
 - Wastewater Treatment Plant
 - Sewage Outlet
 - Bridge
 - Neighbourhood Border
 - Governorate Border



Page Number: 42

Governorate: Middle Area

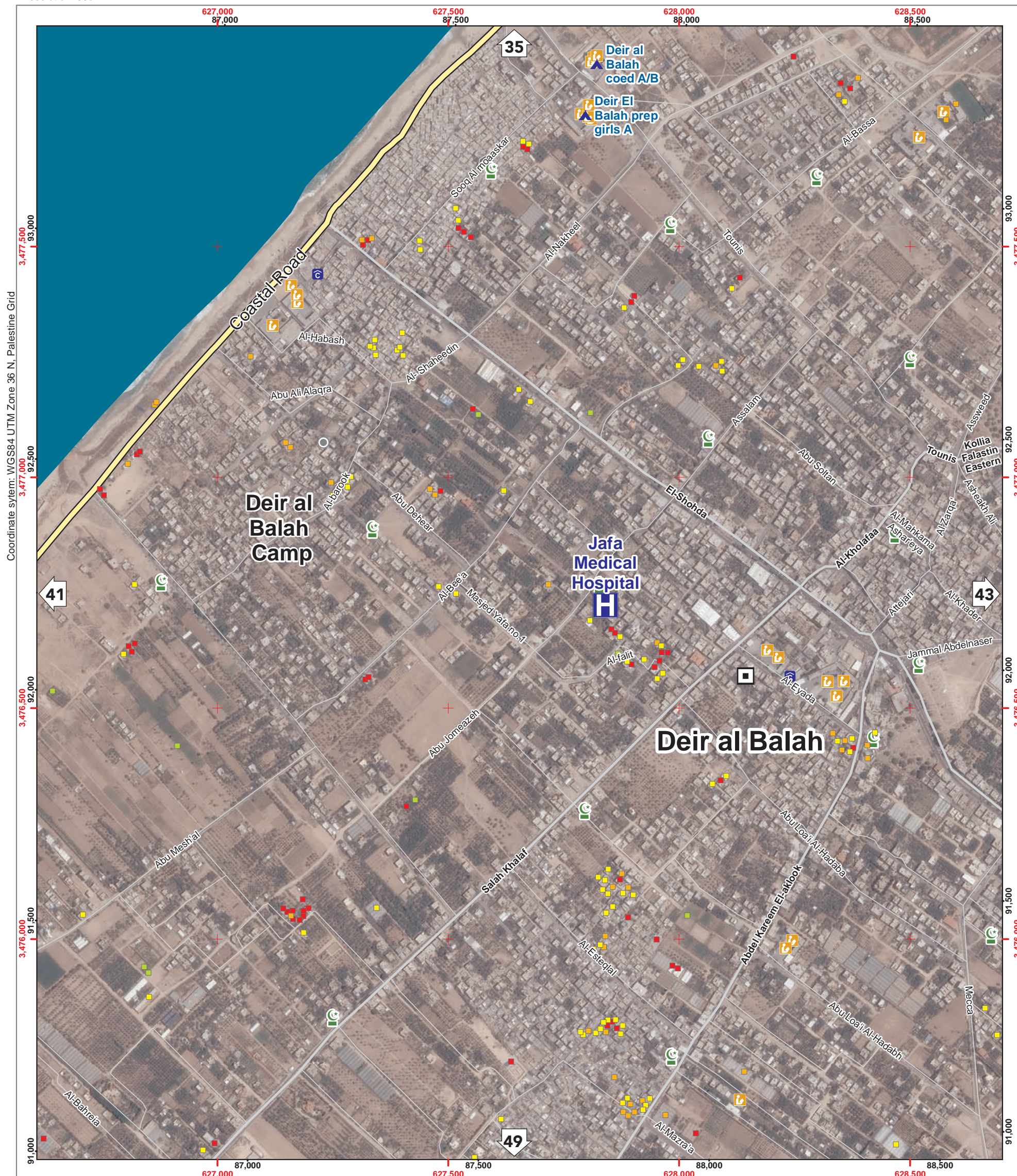
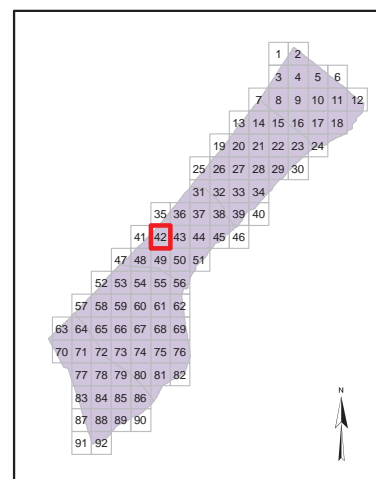
Community: Deir al Balah Camp

Neighborhood:

Map production: OCHA oPt, 13 August 2014
 Map and data sources: ICRC, UNOSAT/UNITAR, OCHA, OSM, UNRWA
 Satellite image: ICRC, Pleiades
 Image date: 6 July 2014
 Resolution: 50cm

Map Scale: 1:7500
 0 100 200 300 Meters

Damage (UNOSAT)			
■	Destroyed	🕌	Mosque
■	Severe Damage	🎓	University/College
■	Moderate Damage	🏨	Hotel
■	Crater / Impact	🏛️	Public Building
💣	Damaged (Hospitals, Power Plant)	⚓	Wharf
🏥	Hospital	🚰	Wastewater Treatment Plant
🏠	Clinics	🚰	Sewage Outlet
🏠	Shelter	🌉	Bridge
🎓	Schools	⋯	Neighbourhood Border
		■	Governorate Border





OCHA

Page Number: 43

Governorate: Middle Area

Community: Al Musaddar

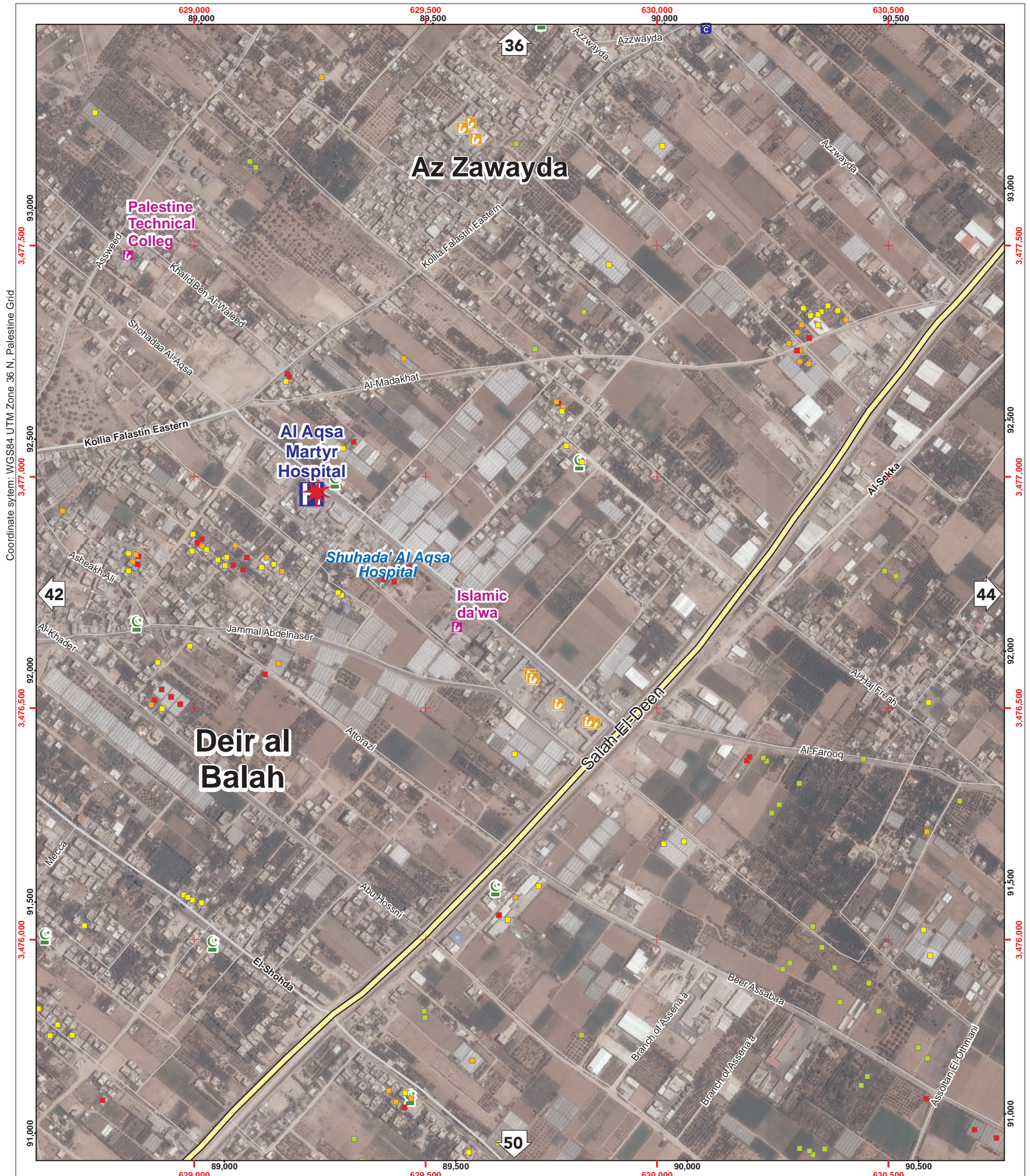
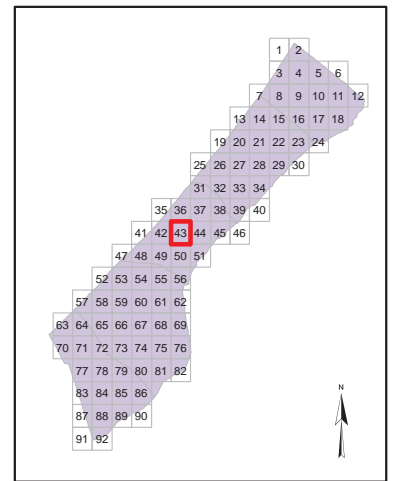
Neighborhood:

Map production: OCHA oPt, 13 August 2014
Map and data sources: ICRC, UNOSAT/UNITAR,
OCHA, OSM, UNRWA
Satellite image: ICRC, Pleiades
Image date: 6 July 2014
Resolution: 50cm

Map Scale: 1:7500



Damage (UNOSAT)		Mosque
Destroyed	Severe Damage	University/College
Moderate Damage	Crater / Impact	Hotel
Damaged (Hospitals, Power Plant)	Hospital	Public Building
Clinics	Shelter	Wharf
Schools		Wastewater Treatment Plant
		Sewage Outlet
		Bridge
		Neighbourhood Border
		Governorate Border





OCHA

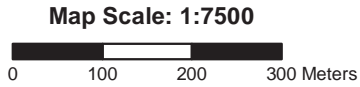
Page Number: 44

Governorate: Middle Area

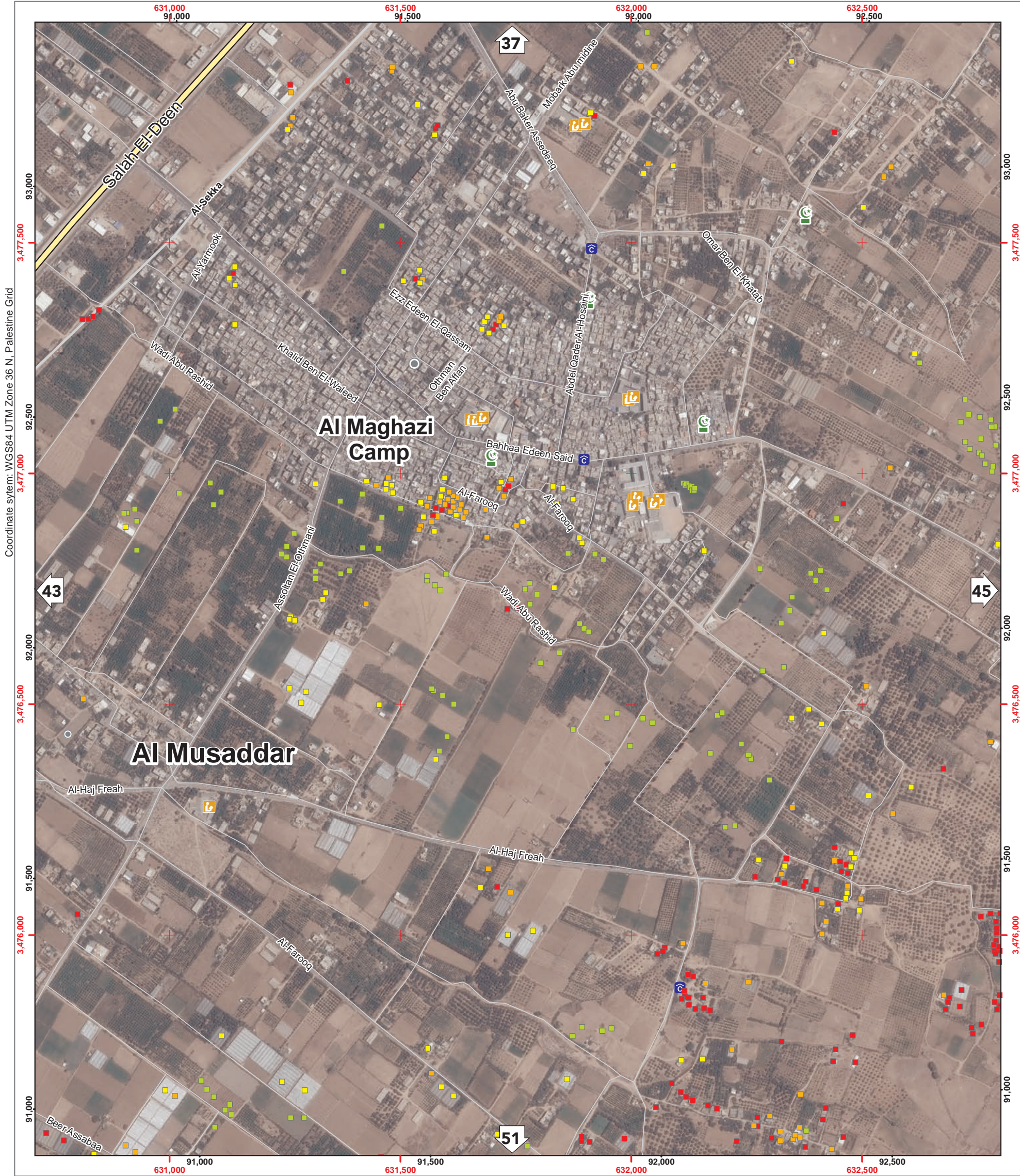
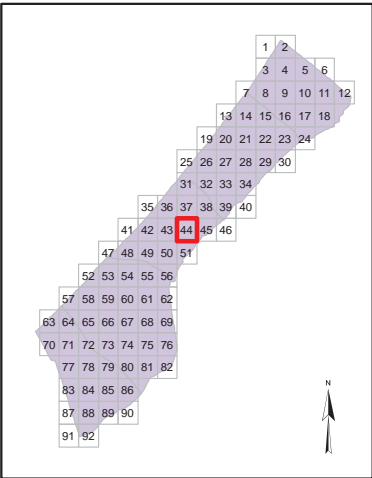
Community: Al Maghazi Camp

Neighborhood:

Map production: OCHA oPt, 13 August 2014
Map and data sources: ICRC, UNOSAT/UNITAR,
OCHA, OSM, UNRWA
Satellite image: ICRC, Pleiades
Image date: 6 July 2014
Resolution: 50cm



Damage (UNOSAT)		Mosque
Destroyed	Severe Damage	University/College
Moderate Damage	Crater / Impact	Hotel
Damaged (Hospitals, Power Plant)	Hospital	Public Building
Clinics	Shelter	Wharf
Schools		Wastewater Treatment Plant
		Sewage Outlet
		Bridge
		Neighbourhood Border
		Governorate Border





OCHA

Page Number: 45

Governorate: Middle Area

Community: Al Musaddar

Neighborhood:

Map production: OCHA oPt, 13 August 2014
Map and data sources: ICRC, UNOSAT/UNITAR,
OCHA, OSM, UNRWA
Satellite image: ICRC, Pleiades
Image date: 6 July 2014
Resolution: 50cm

Map Scale: 1:7500



Damage (UNOSAT)

- Destroyed
- Severe Damage
- Moderate Damage
- Crater / Impact

Damaged (Hospitals,
Power Plant)

- Hospital
- Clinics
- Shelter
- Schools

Mosque

University/College

Hotel

Public Building

Wharf

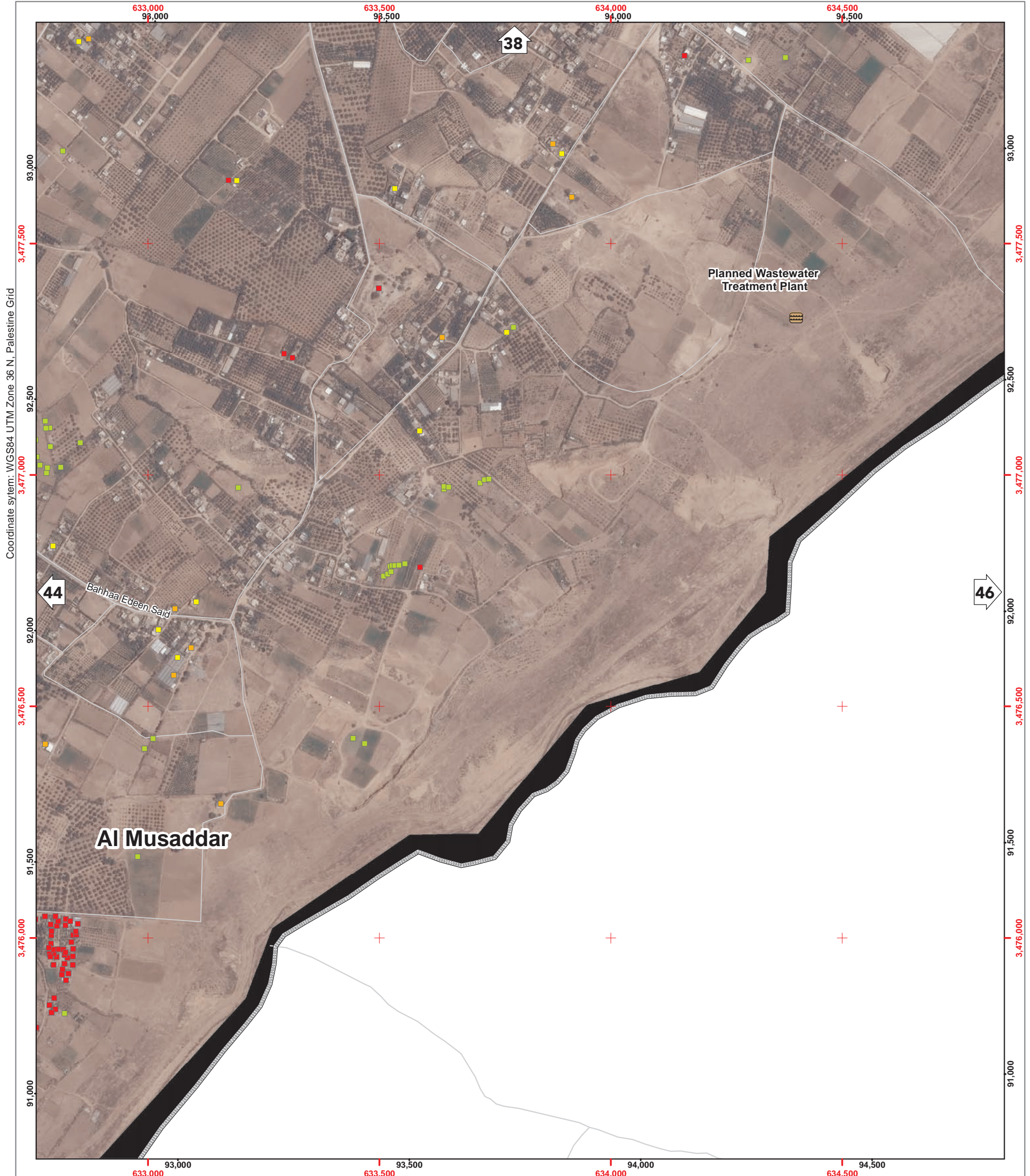
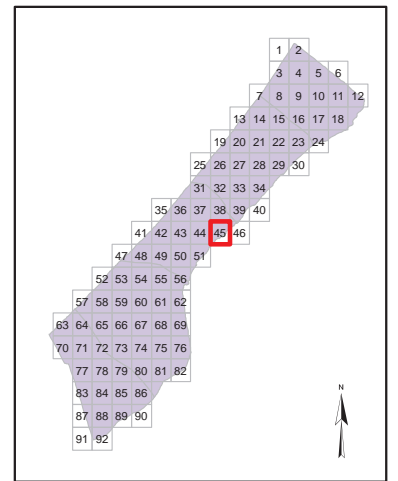
Wastewater
Treatment Plant

Sewage Outlet

Bridge

Neighbourhood Border

Governorate Border





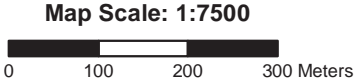
Page Number: 46

Governorate: Middle Area

Community: Al Bureij Camp

Neighborhood:

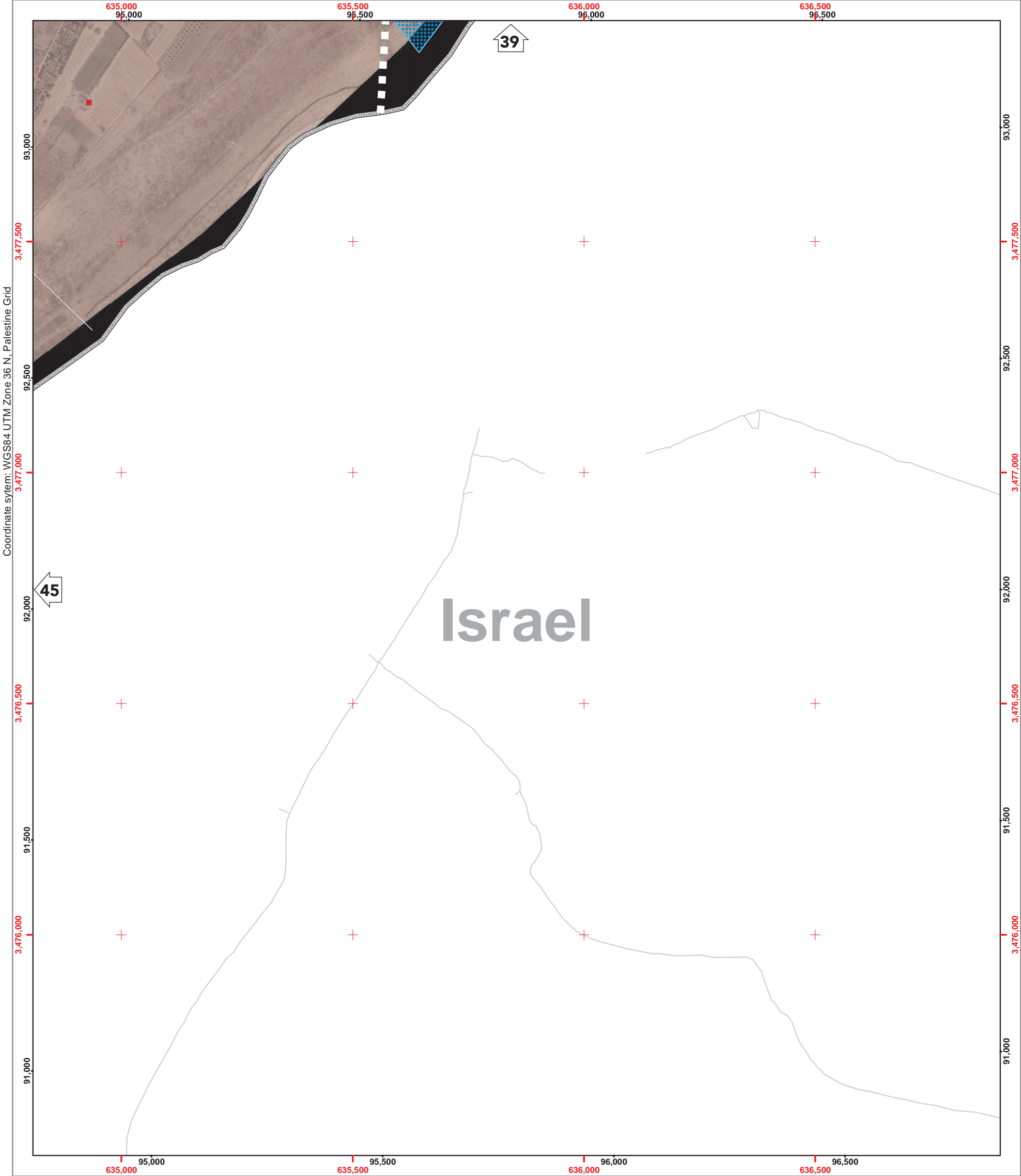
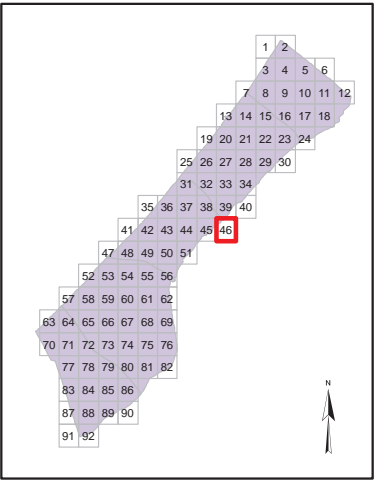
Map production: OCHA oPt, 13 August 2014
Map and data sources: ICRC, UNOSAT/UNITAR, OCHA, OSM, UNRWA
Satellite image: ICRC, Pleiades
Image date: 6 July 2014
Resolution: 50cm



Damage (UNOSAT)

- Destroyed
- Severe Damage
- Moderate Damage
- Crater / Impact
- Damaged (Hospitals, Power Plant)
- Hospital
- Clinics
- Shelter
- Schools

- Mosque
- University/College
- Hotel
- Public Building
- Wharf
- Wastewater Treatment Plant
- Sewage Outlet
- Bridge
- Neighbourhood Border
- Governorate Border





Page Number: 47

Governorate: Middle Area

Community: Deir al Balah





Neighborhood:

Map production: OCHA oPt, 13 August 2014
Map and data sources: ICRC, UNOSAT/UNITAR,
OCHA, OSM, UNRWA
Satellite image: ICRC, Pleiades
Image date: 6 July 2014
Resolution: 50cm


Map Scale: 1:7500




- Damage (UNOSAT)**

 -  Destroyed
 -  Severe Damage
 -  Moderate Damage
 -  Crater / Impact


Damaged (Hospitals, Power Plant)

 -  Damaged (Hospitals, Power Plant)


Hospital

 -  Hospital


Clinics

 -  Clinics


Shelter

 -  Shelter


Schools

 -  Schools


Mosque

 -  Mosque


University/College

 -  University/College


Hotel

 -  Hotel


Public Building

 -  Public Building


Wharf

 -  Wharf


Wastewater Treatment Plant

 -  Wastewater Treatment Plant


Sewage Outlet

 -  Sewage Outlet


Bridge

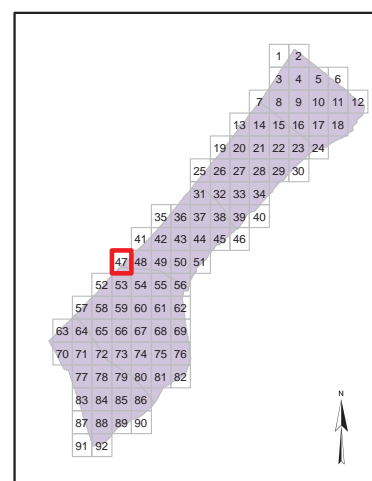
 -  Bridge

Neighbourhood Border

 -  Neighbourhood Border

Governorate Border

 -  Governorate Border





OCHA

Page Number: 48

Governorate: Middle Area

Community: Deir al Balah

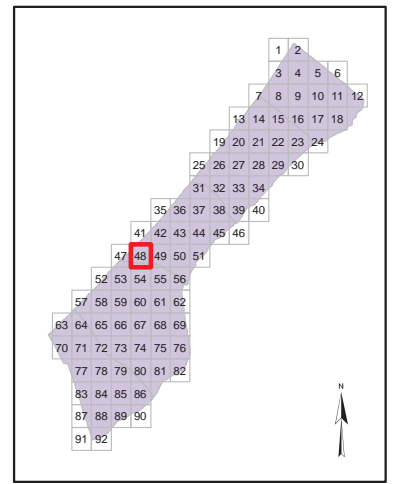
Neighborhood:

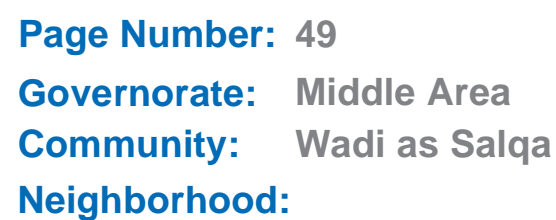
Map production: OCHA oPt, 13 August 2014
Map and data sources: ICRC, UNOSAT/UNITAR,
OCHA, OSM, UNRWA
Satellite image: ICRC, Pleiades
Image date: 6 July 2014
Resolution: 50cm

Map Scale: 1:7500



Damage (UNOSAT)		Mosque
■ Destroyed		■ University/College
■ Severe Damage		■ Hotel
■ Moderate Damage		■ Public Building
■ Crater / Impact		■ Wharf
★ Damaged (Hospitals, Power Plant)		■ Wastewater Treatment Plant
■ Hospital		■ Sewage Outlet
■ Clinics		■ Bridge
■ Shelter Neighbourhood Border	■ Governance Border
■ Schools	■ Governance Border	






















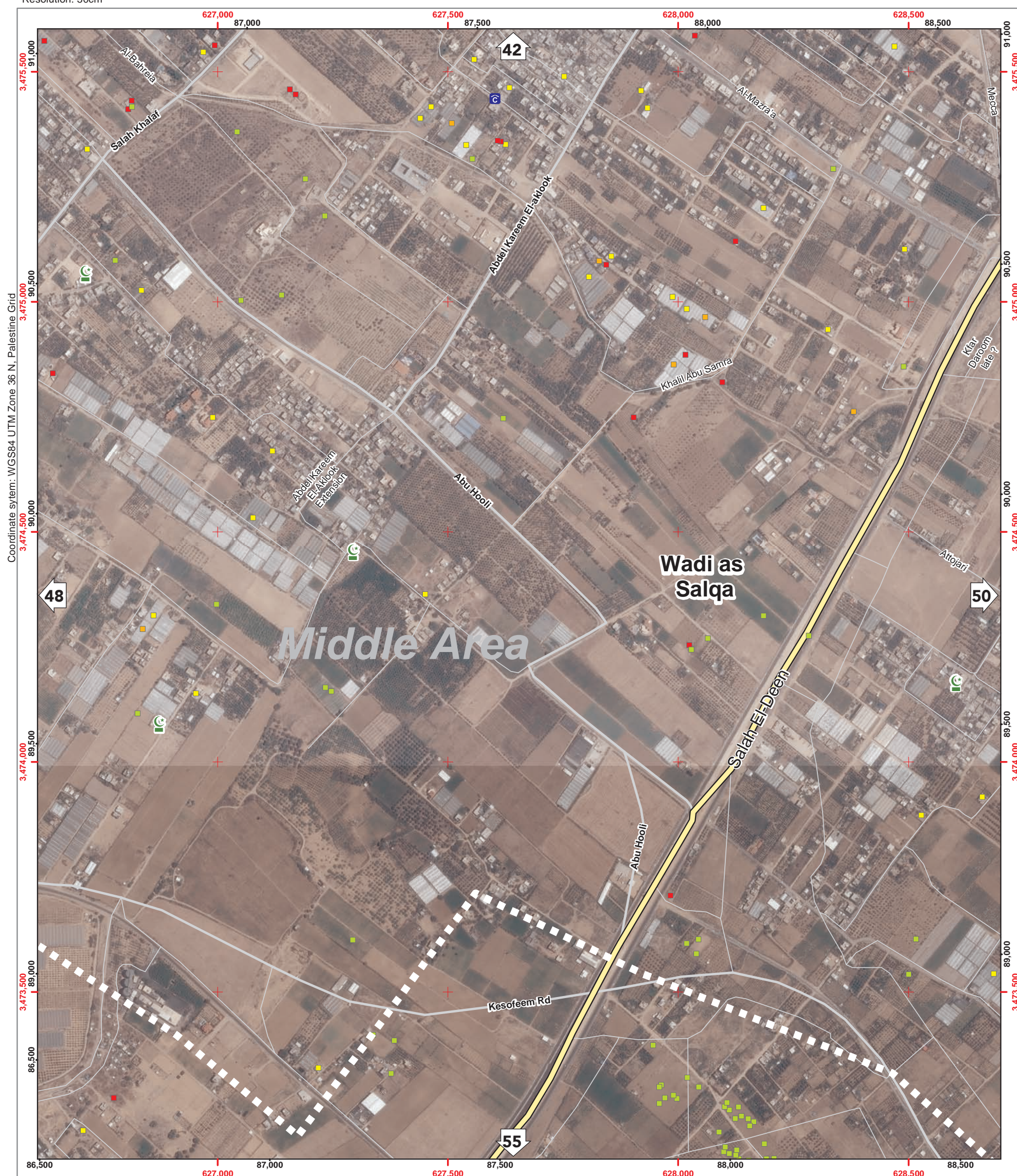
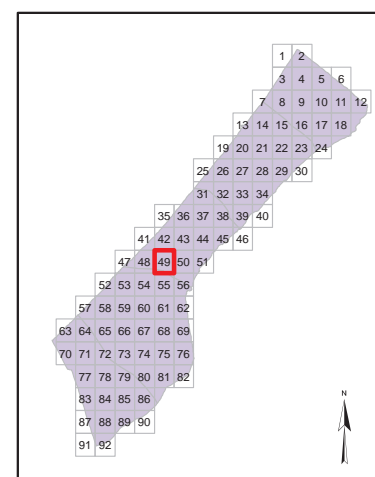


Map production: OCHA oPt, 13 August 2014
Map and data sources: ICRC, UNOSAT/UNITAR,
OCHA, OSM, UNRWA
Satellite image: ICRC, Pleiades
Image date: 6 July 2014
Resolution: 50cm



Damage (UNOSAT)

-  Destroyed
-  Severe Damage
-  Moderate Damage
-  Crater / Impact
-  Damaged (Hospitals, Power Plant)
-  Hospital
-  Clinics
-  Shelter
-  Schools
-  Mosque
-  University/College
-  Hotel
-  Public Building
-  Wharf
-  Wastewater Treatment Plant
-  Sewage Outlet
-  Bridge
-  Neighbourhood Border
-  Governorate Border





OCHA

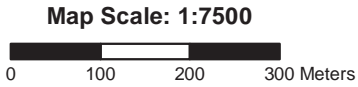
Page Number: 50

Governorate: Middle Area

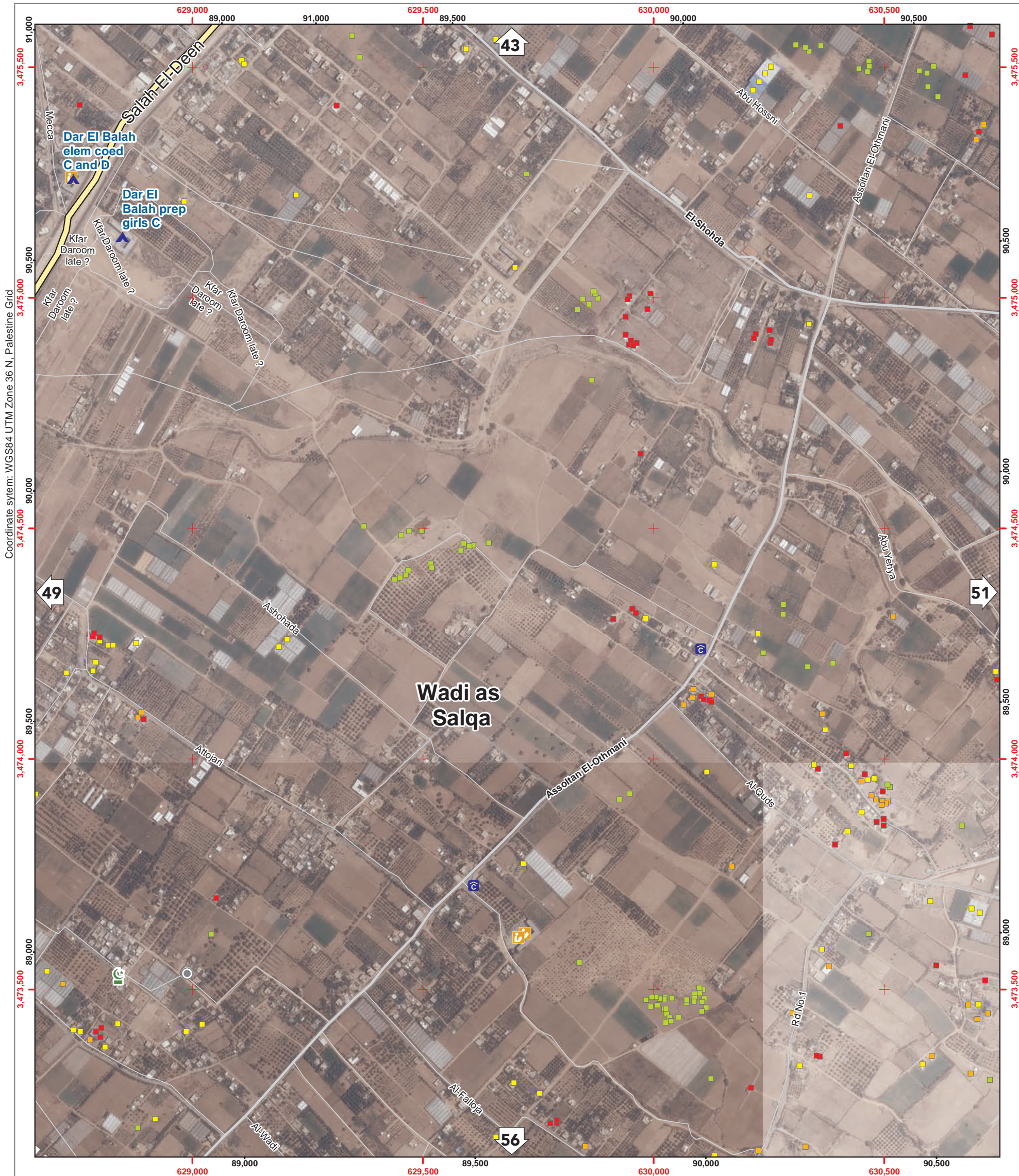
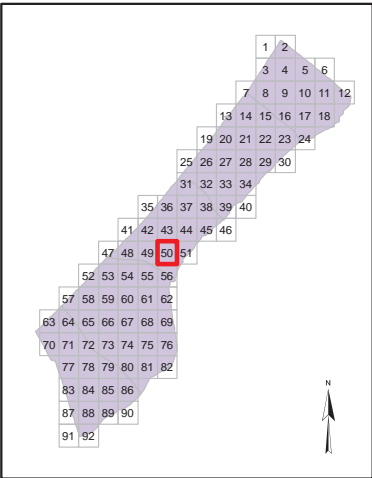
Community: Wadi as Salqa

Neighborhood:

Map production: OCHA oPt, 13 August 2014
Map and data sources: ICRC, UNOSAT/UNITAR,
OCHA, OSM, UNRWA
Satellite image: ICRC, Pleiades
Image date: 6 July 2014
Resolution: 50cm



Damage (UNOSAT)			
■	Destroyed	🕌	Mosque
■	Severe Damage	🎓	University/College
■	Moderate Damage	🏨	Hotel
■	Crater / Impact	🏛️	Public Building
★	Damaged (Hospitals, Power Plant)	⚓	Wharf
🏥	Hospital	🚰	Wastewater Treatment Plant
🏠	Clinics	🚰	Sewage Outlet
🏠	Shelter	🌉	Bridge
🎓	Schools	⋯	Neighbourhood Border
		■	Governorate Border





OCHA

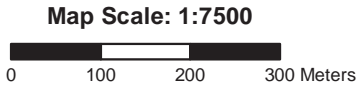
Page Number: 51

Governorate: Middle Area

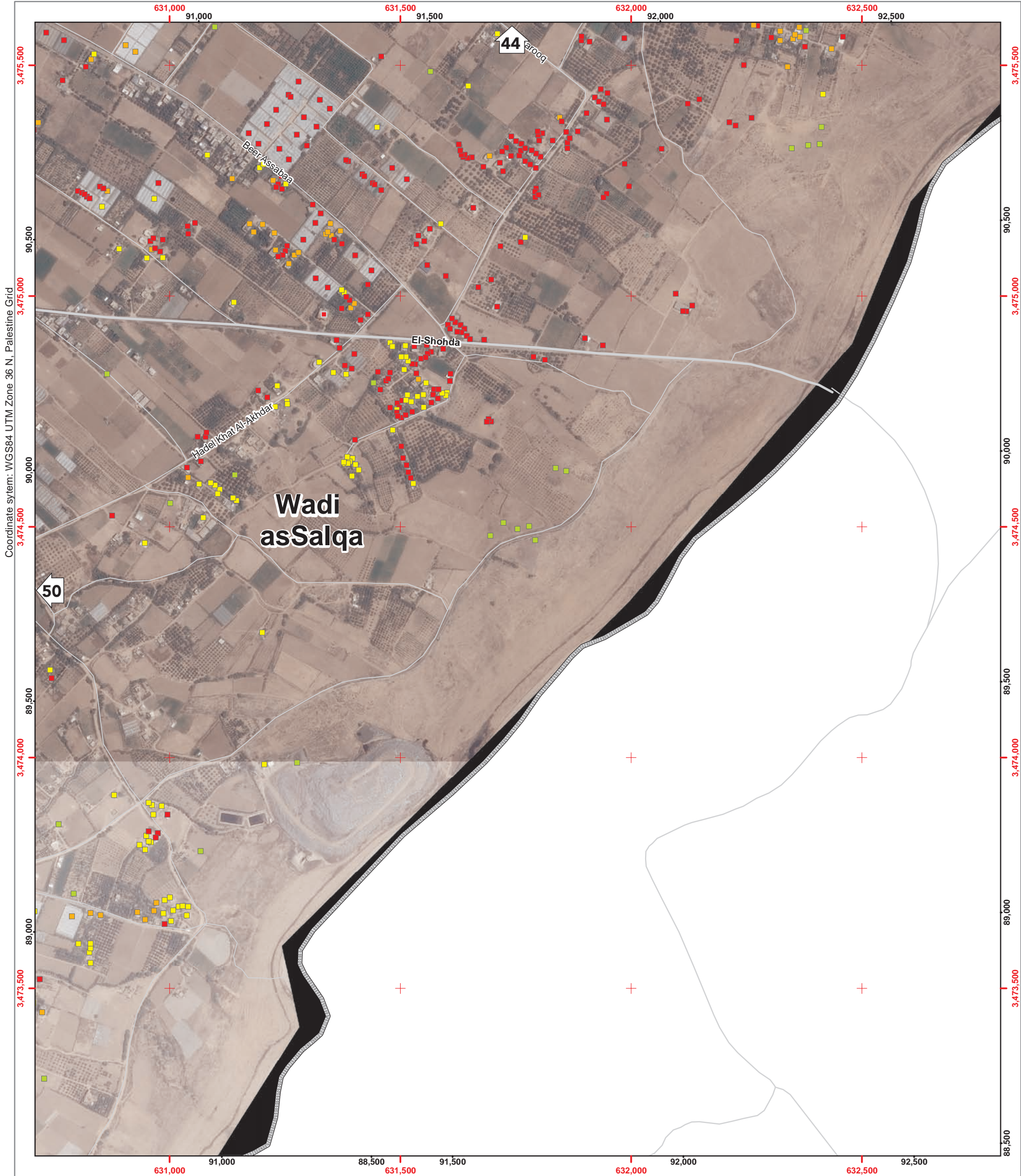
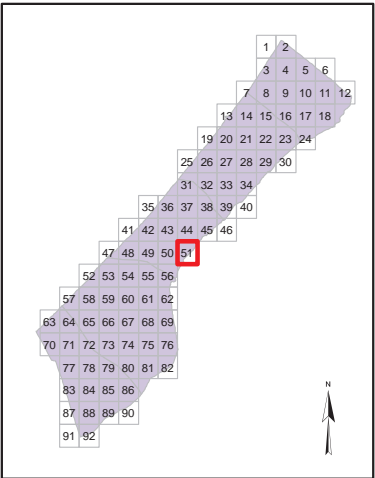
Community: Wadi as Salqa

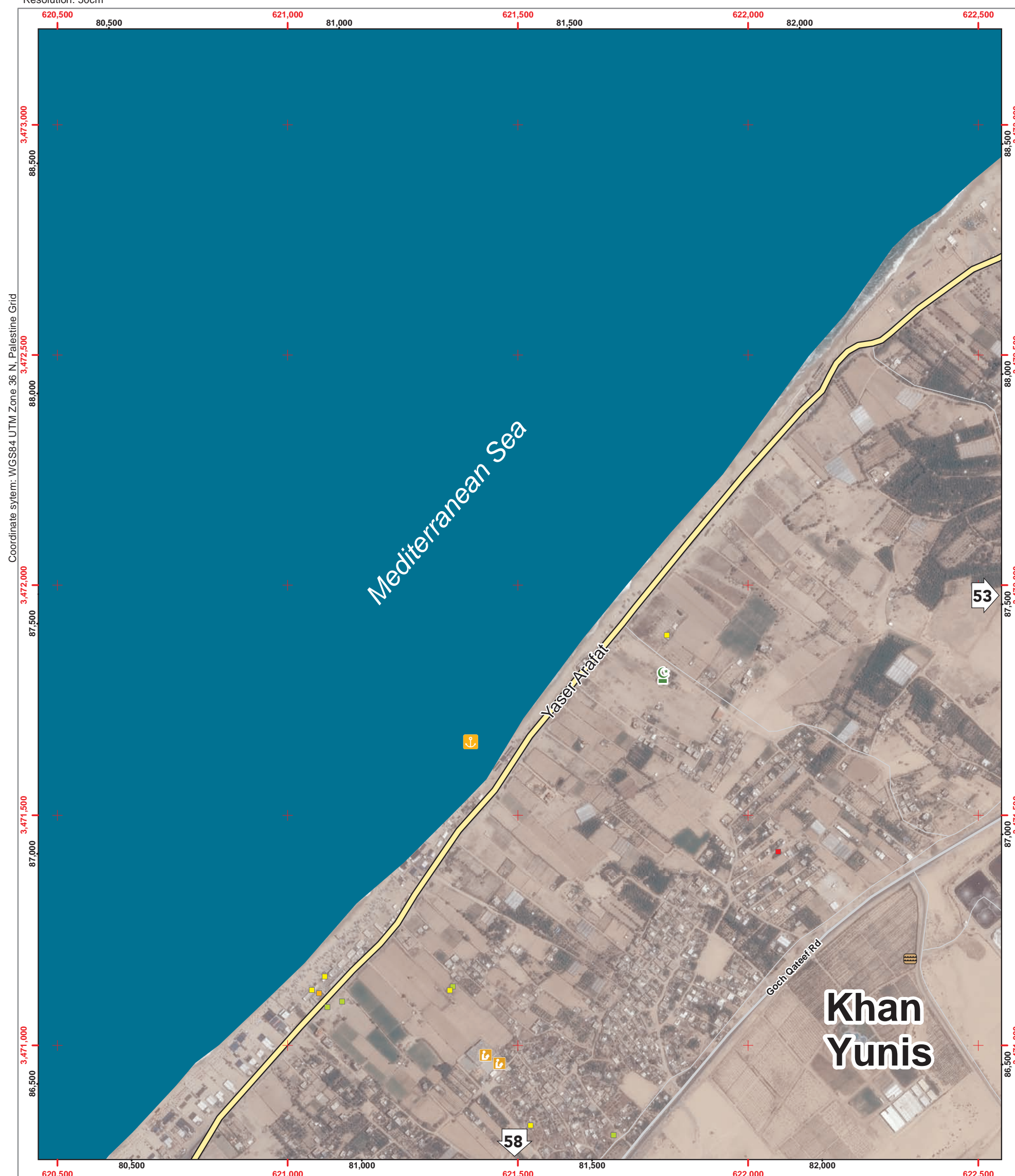
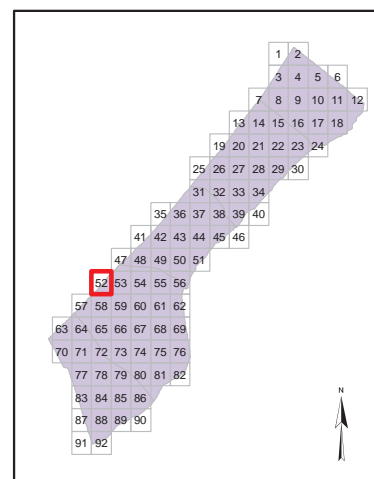
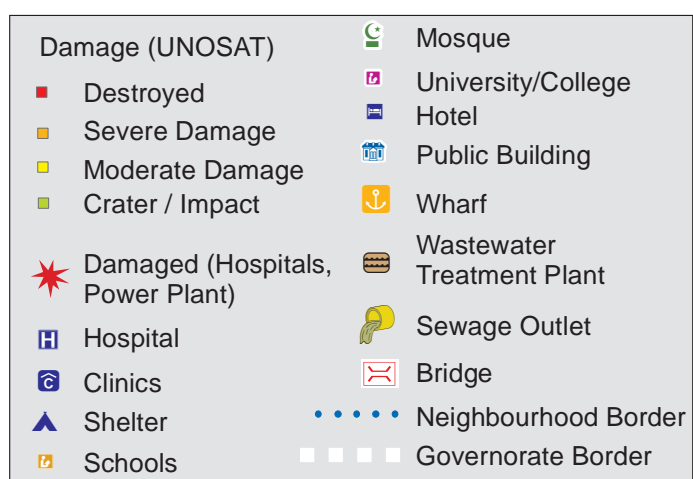
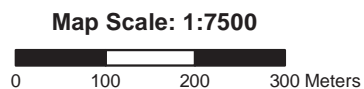
Neighborhood:

Map production: OCHA oPt, 13 August 2014
Map and data sources: ICRC, UNOSAT/UNITAR, OCHA, OSM, UNRWA
Satellite image: ICRC, Pleiades
Image date: 6 July 2014
Resolution: 50cm



Damage (UNOSAT)	Mosque
Destroyed	University/College
Severe Damage	Hotel
Moderate Damage	Public Building
Crater / Impact	Wharf
Damaged (Hospitals, Power Plant)	Wastewater Treatment Plant
Hospital	Sewage Outlet
Clinics	Bridge
Shelter	Neighbourhood Border
Schools	Governorate Border







OCHA

Page Number: 53

Governorate: Khan Yunis

Community: Khan Yunis

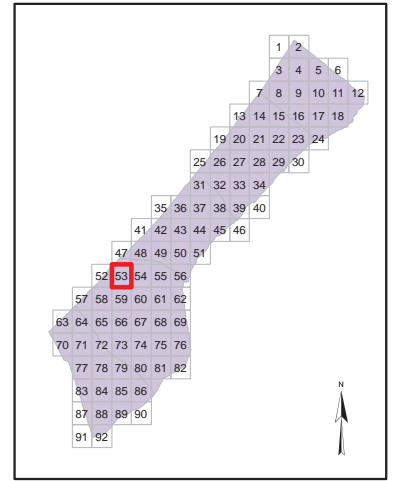
Neighborhood:

Map production: OCHA oPt, 13 August 2014
Map and data sources: ICRC, UNOSAT/UNITAR,
OCHA, OSM, UNRWA
Satellite image: ICRC, Pleiades
Image date: 6 July 2014
Resolution: 50cm

Map Scale: 1:7500



Damage (UNOSAT)			
■	Destroyed	🕌	Mosque
■	Severe Damage	🎓	University/College
■	Moderate Damage	🏨	Hotel
■	Crater / Impact	🏛️	Public Building
💣	Damaged (Hospitals, Power Plant)	⚓	Wharf
🏥	Hospital	🗑️	Wastewater Treatment Plant
🏠	Clinics	🚰	Sewage Outlet
🏠	Shelter	🌉	Bridge
🎓	Schools	Neighbourhood Border
		□ □ □ □	Governorate Border





OCHA

Page Number: 54

Governorate: Khan Yunis

Community: Khan Yunis

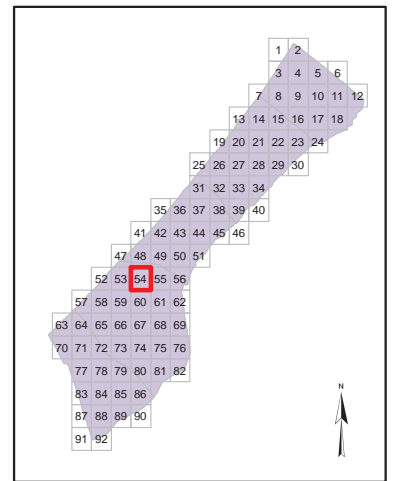
Neighborhood:

Map production: OCHA oPt, 13 August 2014
Map and data sources: ICRC, UNOSAT/UNITAR,
OCHA, OSM, UNRWA
Satellite image: ICRC, Pleiades
Image date: 6 July 2014
Resolution: 50cm

Map Scale: 1:7500



Damage (UNOSAT)			
■	Destroyed	🕌	Mosque
■	Severe Damage	🎓	University/College
■	Moderate Damage	🏨	Hotel
■	Crater / Impact	🏛️	Public Building
★	Damaged (Hospitals, Power Plant)	⚓	Wharf
🏥	Hospital	🚰	Wastewater Treatment Plant
🏠	Clinics	🚰	Sewage Outlet
🏠	Shelter	🌉	Bridge
🎓	Schools	⋯	Neighbourhood Border
		■	Governorate Border





OCHA

Page Number: 55

Governorate: Khan Yunis

Community: Al Qarara

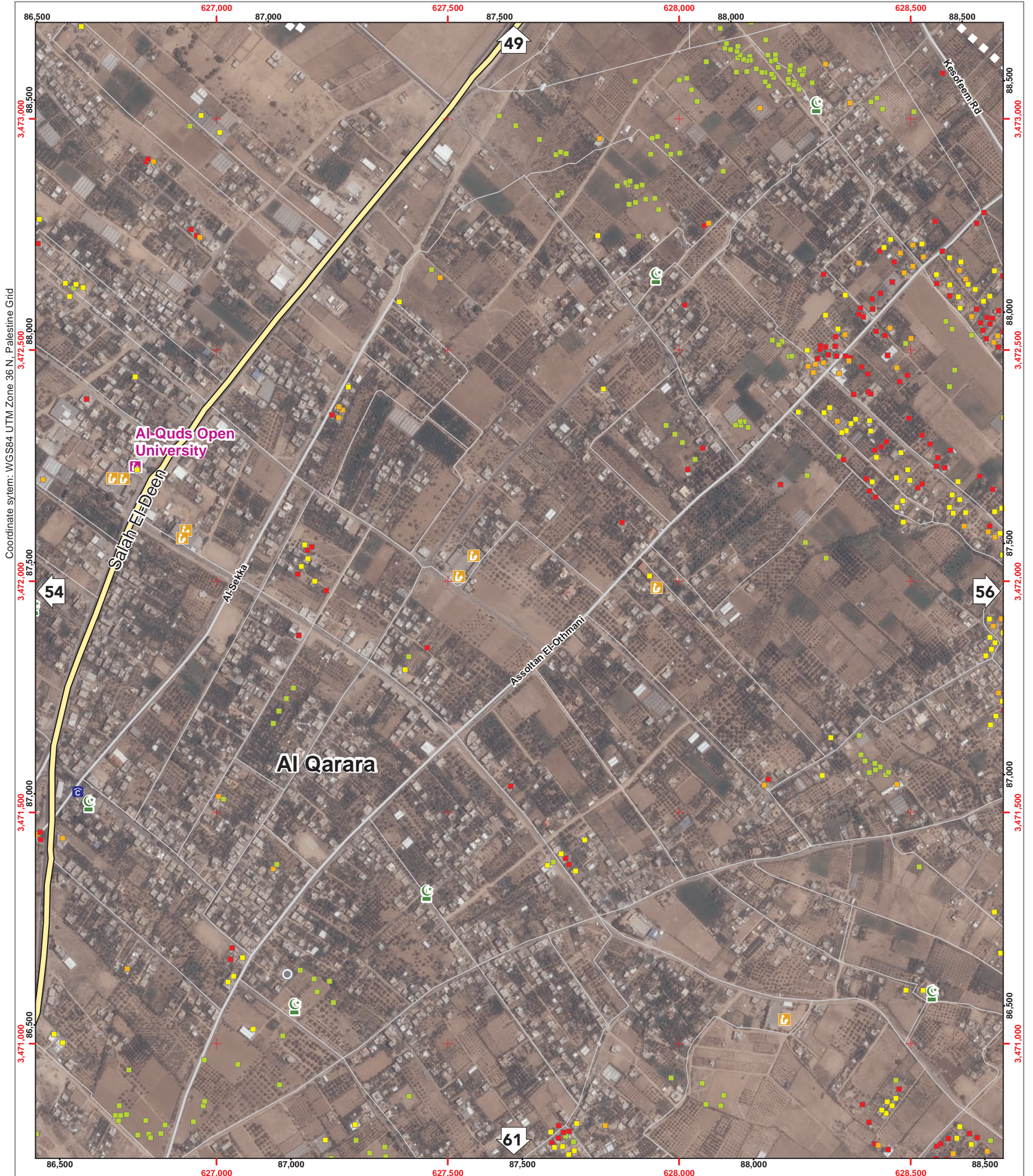
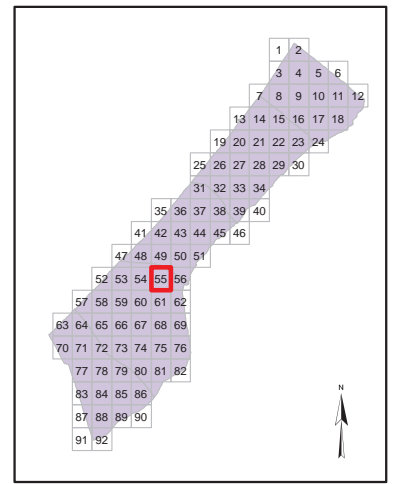
Neighborhood:

Map production: OCHA oPt, 13 August 2014
Map and data sources: ICRC, UNOSAT/UNITAR,
OCHA, OSM, UNRWA
Satellite image: ICRC, Pleiades
Image date: 6 July 2014
Resolution: 50cm

Map Scale: 1:7500



Damage (UNOSAT)		Mosque
Destroyed	Severe Damage	University/College
Moderate Damage	Crater / Impact	Hotel
Damaged (Hospitals, Power Plant)	Hospital	Public Building
Clinics	Shelter	Wharf
Schools		Wastewater Treatment Plant
		Sewage Outlet
		Bridge
		Neighbourhood Border
		Governorate Border





OCHA

Page Number: 56

Governorate: Khan Yunis

Community: Al Qarara

Neighborhood:

Map production: OCHA oPt, 13 August 2014
Map and data sources: ICRC, UNOSAT/UNITAR,
OCHA, OSM, UNRWA
Satellite image: ICRC, Pleiades
Image date: 6 July 2014
Resolution: 50cm

Map Scale: 1:7500

0 100 200 300 Meters

Damage (UNOSAT)

- Destroyed
- Severe Damage
- Moderate Damage
- Crater / Impact

Damaged (Hospitals,
Power Plant)

- Hospital
- Clinics
- Shelter
- Schools

Mosque

University/College

Hotel

Public Building

Wharf

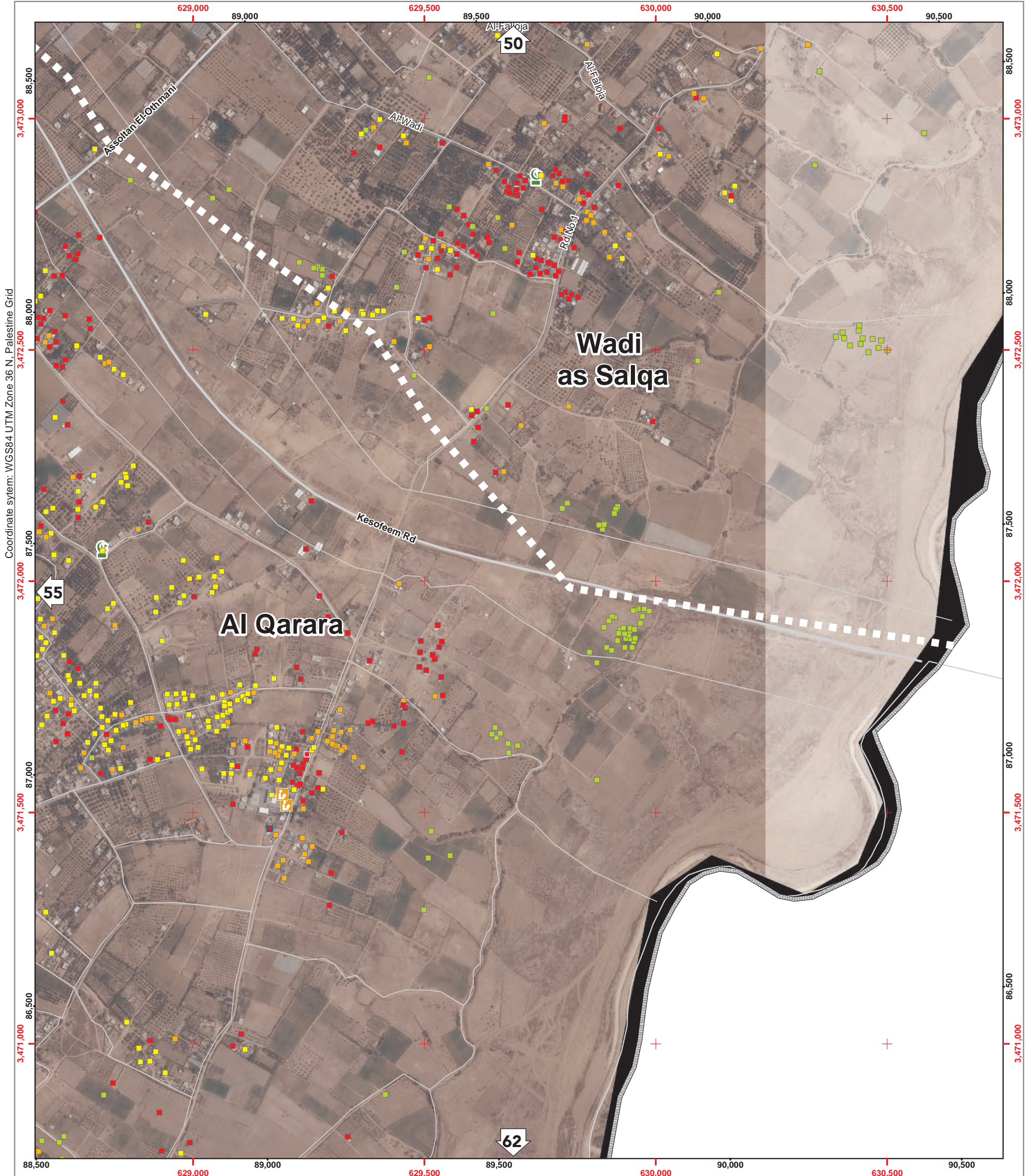
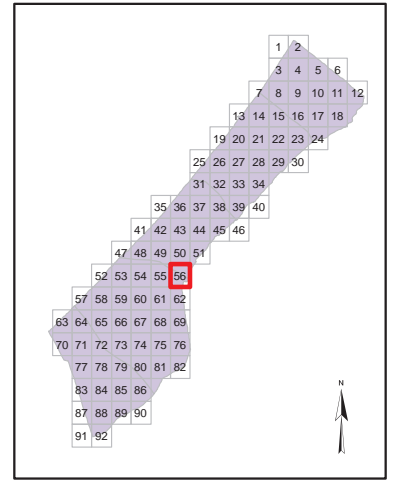
Wastewater
Treatment Plant

Sewage Outlet

Bridge

Neighbourhood Border

Governorate Border





OCHA

Page Number: 57

Governorate: Khan Yunis

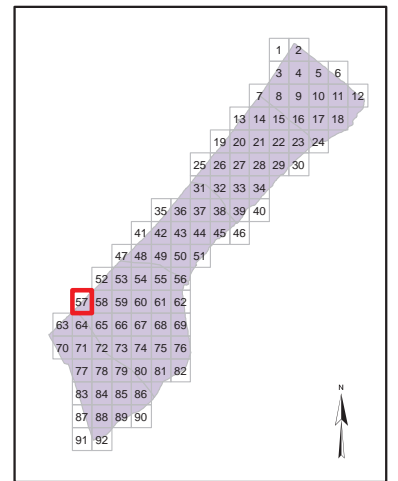
Community: Al Mawasi (Khan Yunis)

Neighborhood:

Map production: OCHA oPt, 13 August 2014
Map and data sources: ICRC, UNOSAT/UNITAR, OCHA, OSM, UNRWA
Satellite image: ICRC, Pleiades
Image date: 6 July 2014
Resolution: 50cm

Map Scale: 1:7500
0 100 200 300 Meters

Damage (UNOSAT)		Mosque
■ Destroyed		University/College
■ Severe Damage		Hotel
■ Moderate Damage		Public Building
■ Crater / Impact		Wharf
★ Damaged (Hospitals, Power Plant)		Wastewater Treatment Plant
H Hospital		Sewage Outlet
C Clinics		Bridge
▲ Shelter	••••• Neighbourhood Border	□□□□□ Governorate Border
S Schools		





OCHA

Page Number: 58

Governorate: Khan Yunis

Community: Khan Yunis Camp

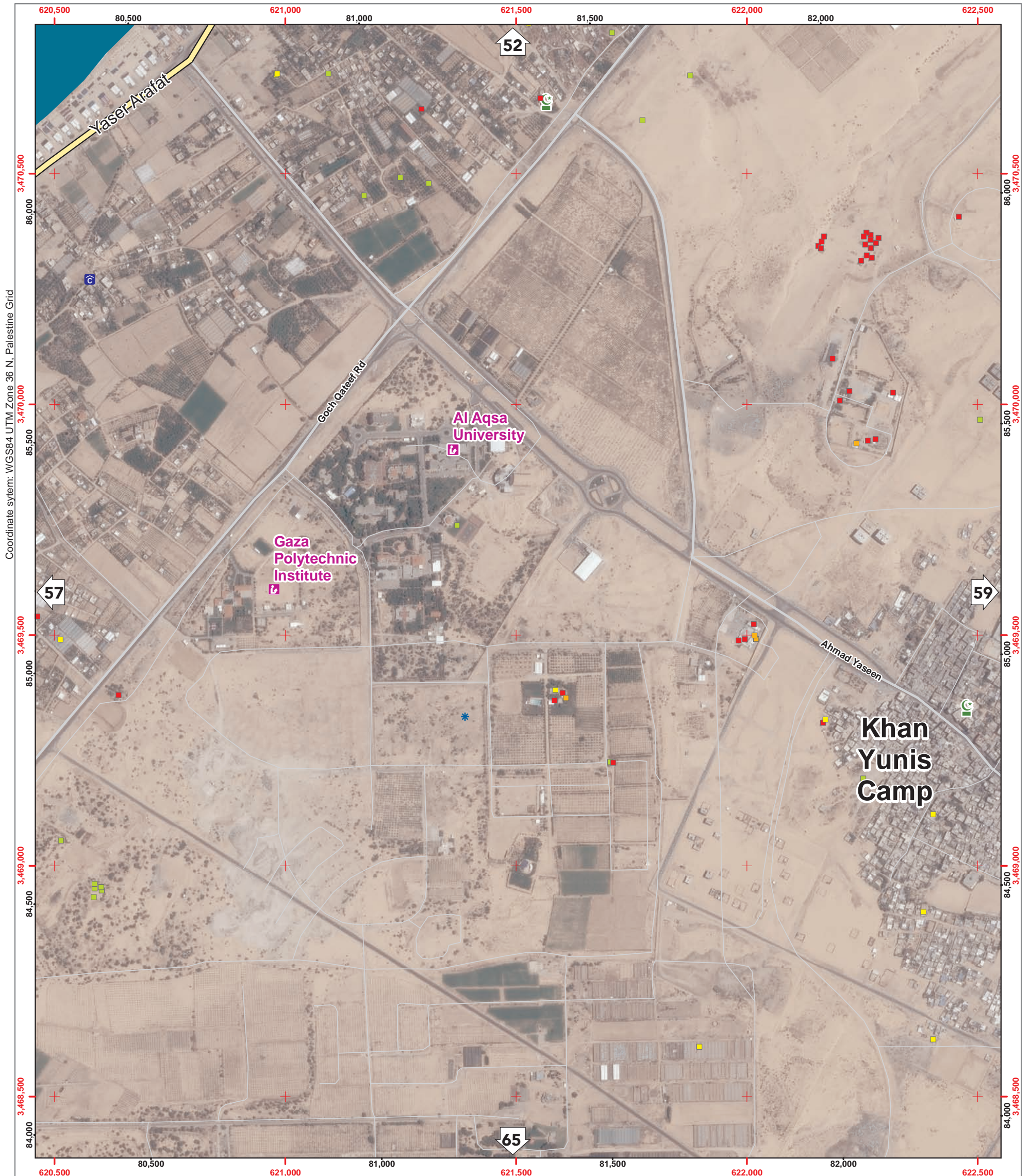
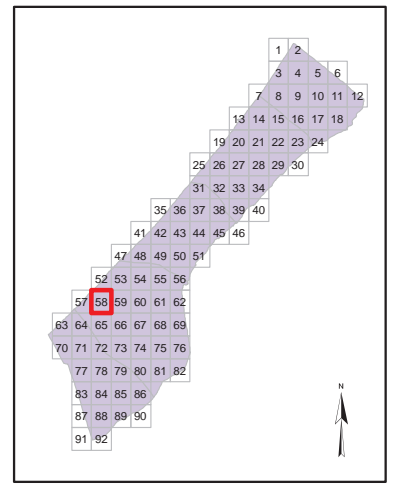
Neighborhood:

Map production: OCHA oPt, 13 August 2014
Map and data sources: ICRC, UNOSAT/UNITAR,
OCHA, OSM, UNRWA
Satellite image: ICRC, Pleiades
Image date: 6 July 2014
Resolution: 50cm

Map Scale: 1:7500



Damage (UNOSAT)		Mosque
■ Destroyed		🕌 University/College
■ Severe Damage		🏨 Hotel
■ Moderate Damage		🏛️ Public Building
■ Crater / Impact		⚓ Wharf
★ Damaged (Hospitals, Power Plant)		🚰 Wastewater Treatment Plant
🏥 Hospital		🚰 Sewage Outlet
🏥 Clinics		🌉 Bridge
🏠 Shelter Neighbourhood Border	□□□□ Governorate Border
🎓 Schools		





OCHA

Page Number: 59

Governorate: Khan Yunis

Community: Khan Yunis Camp

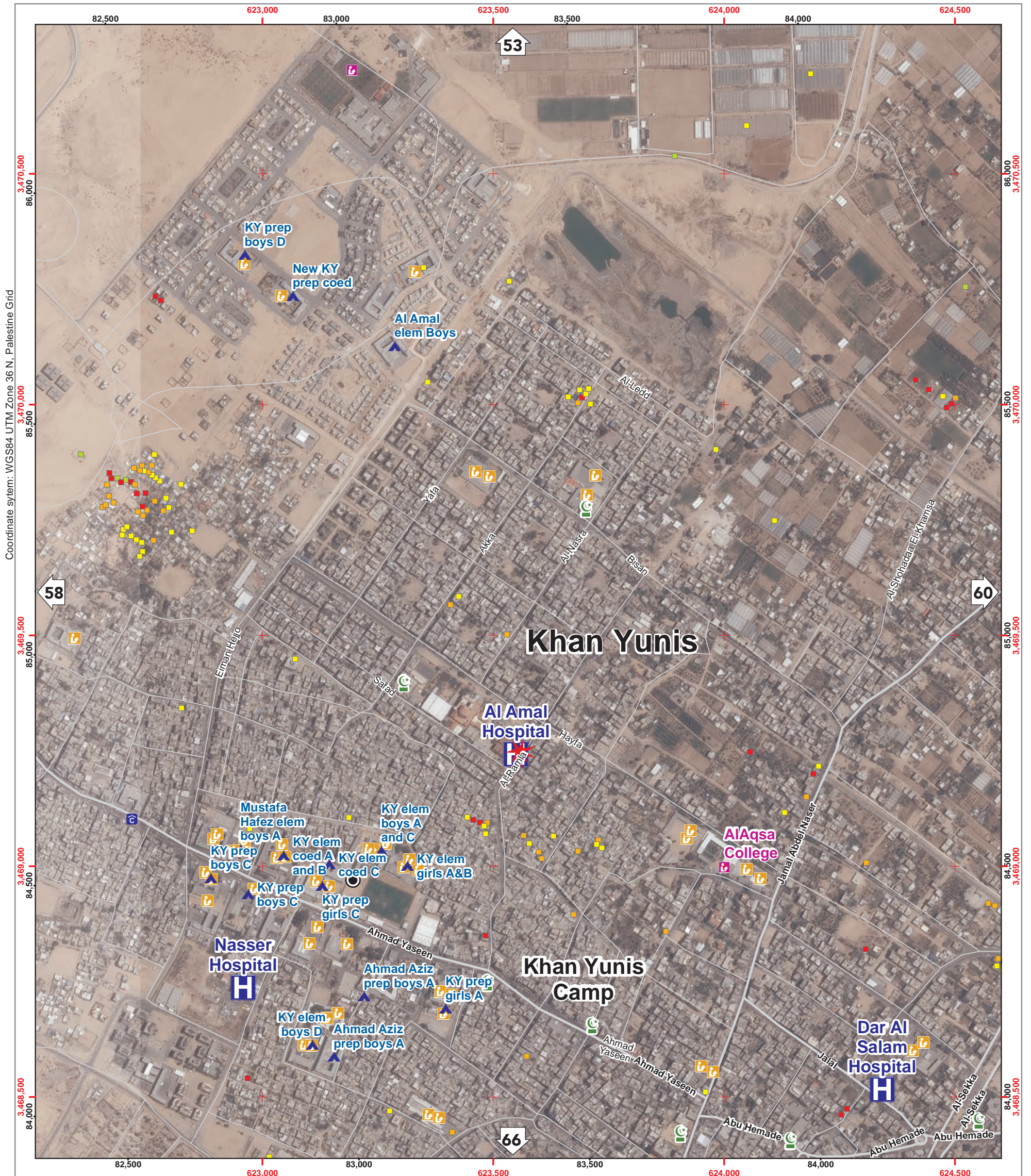
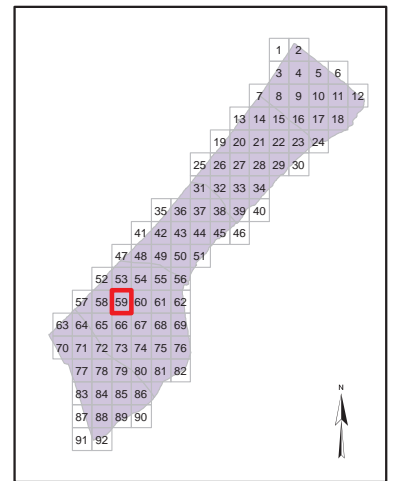
Neighborhood:

Map production: OCHA oPt, 13 August 2014
Map and data sources: ICRC, UNOSAT/UNITAR,
OCHA, OSM, UNRWA
Satellite image: ICRC, Pleiades
Image date: 6 July 2014
Resolution: 50cm

Map Scale: 1:7500



Damage (UNOSAT)		Mosque
Destroyed	Severe Damage	University/College
Moderate Damage	Crater / Impact	Hotel
Damaged (Hospitals, Power Plant)	Hospital	Public Building
Clinics	Shelter	Wharf
Schools		Wastewater Treatment Plant
		Sewage Outlet
		Bridge
		Neighbourhood Border
		Governorate Border





OCHA

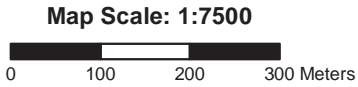
Page Number: 60

Governorate: Khan Yunis

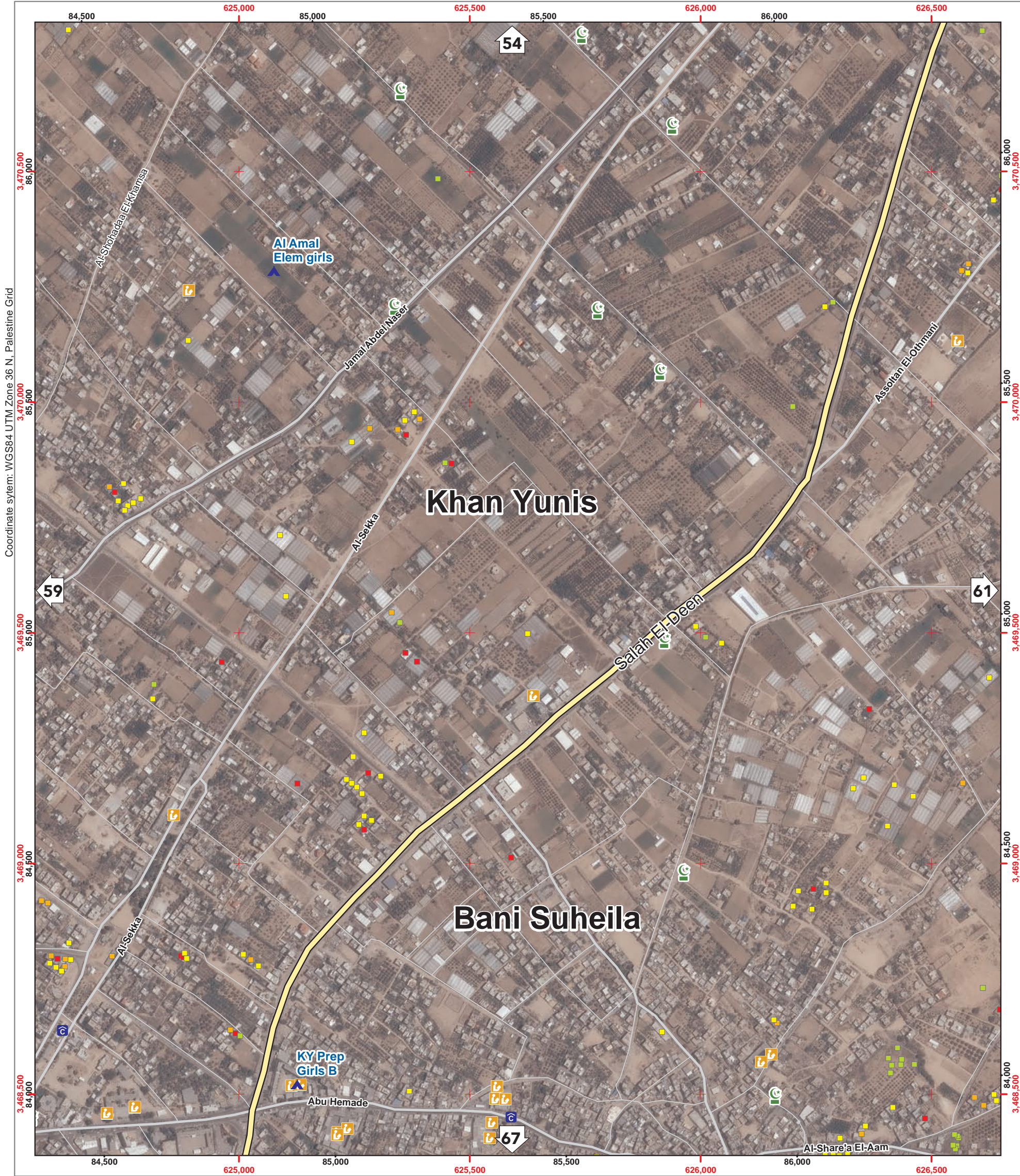
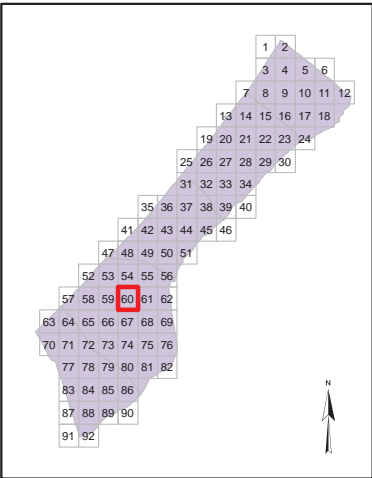
Community: Bani Suheila

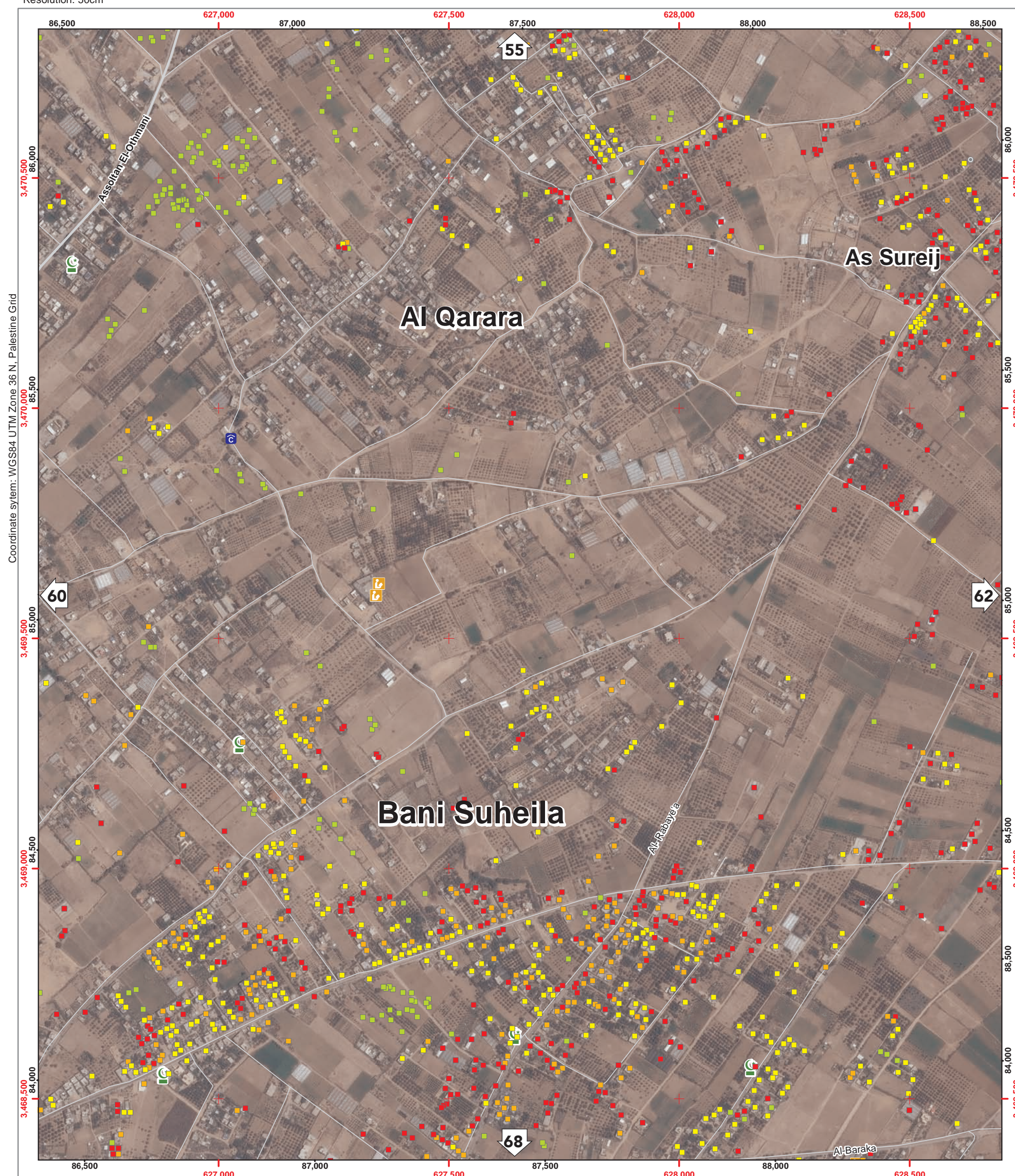
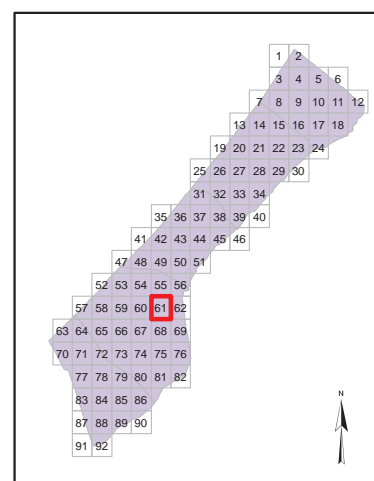
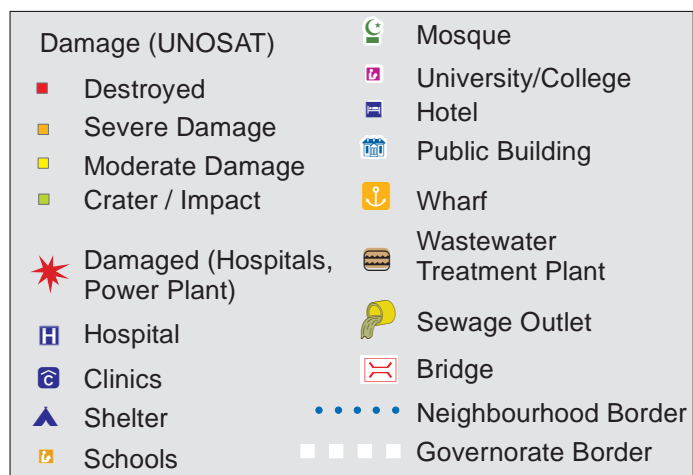
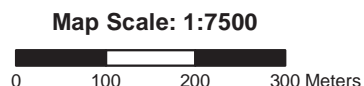
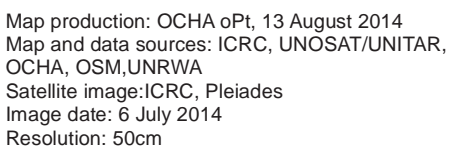
Neighborhood:

Map production: OCHA oPt, 13 August 2014
Map and data sources: ICRC, UNOSAT/UNITAR, OCHA, OSM, UNRWA
Satellite image: ICRC, Pleiades
Image date: 6 July 2014
Resolution: 50cm



Damage (UNOSAT)		Mosque
Destroyed	Severe Damage	University/College
Moderate Damage	Crater / Impact	Hotel
Damaged (Hospitals, Power Plant)	Hospital	Public Building
Clinics	Shelter	Wharf
Schools		Wastewater Treatment Plant
		Sewage Outlet
		Bridge
		Neighbourhood Border
		Governorate Border







OCHA

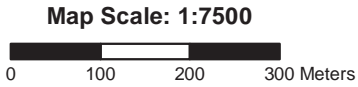
Page Number: 62

Governorate: Khan Yunis

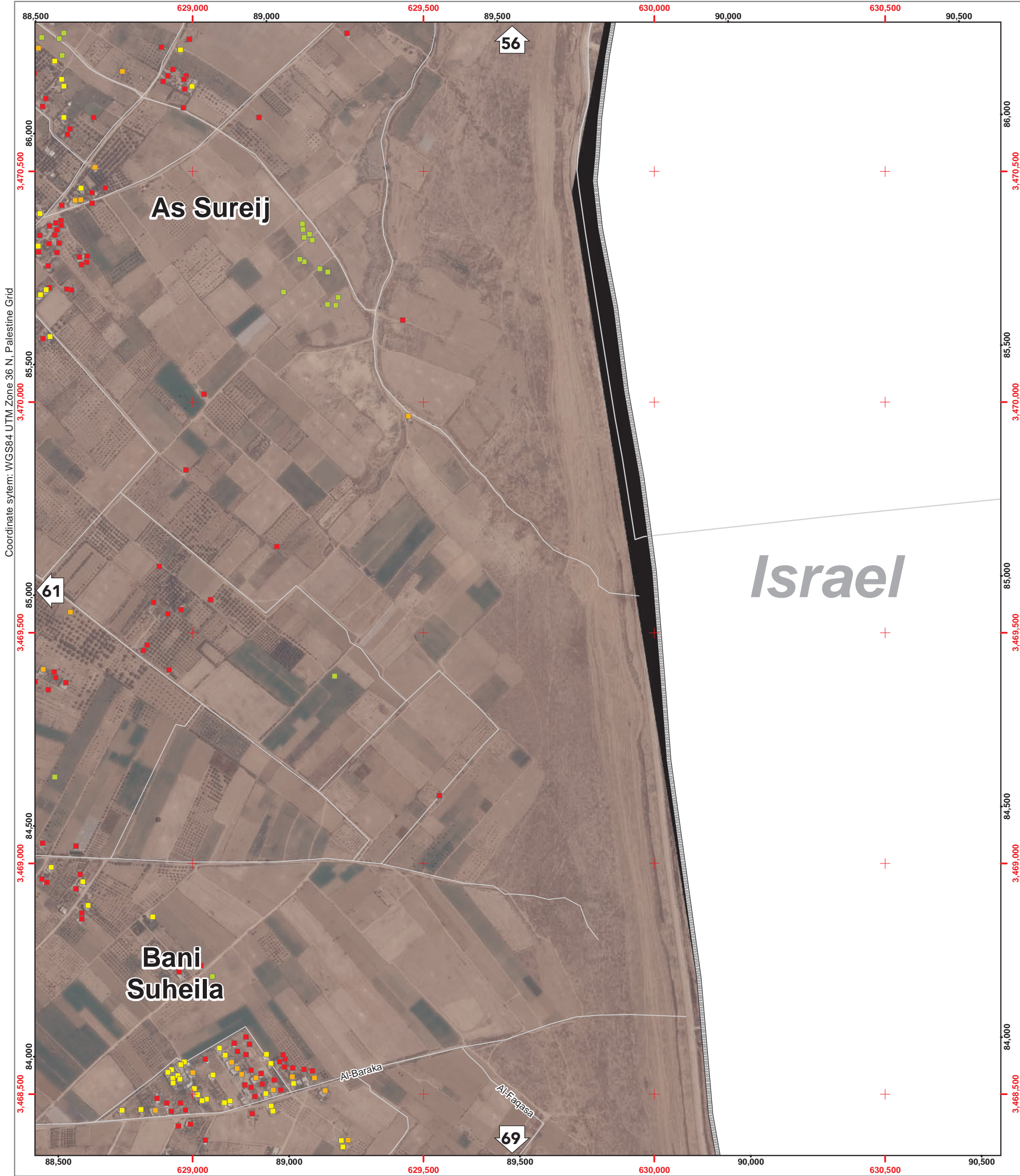
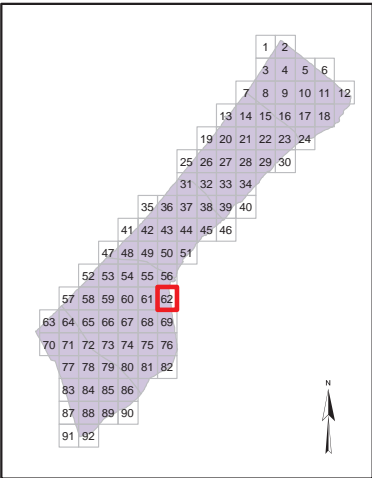
Community: Bani Suheila

Neighborhood:

Map production: OCHA oPt, 13 August 2014
Map and data sources: ICRC, UNOSAT/UNITAR, OCHA, OSM, UNRWA
Satellite image: ICRC, Pleiades
Image date: 6 July 2014
Resolution: 50cm



Damage (UNOSAT)	Mosque
Destroyed	University/College
Severe Damage	Hotel
Moderate Damage	Public Building
Crater / Impact	Wharf
Damaged (Hospitals, Power Plant)	Wastewater Treatment Plant
Hospital	Sewage Outlet
Clinics	Bridge
Shelter	Neighbourhood Border
Schools	Governorate Border





OCHA

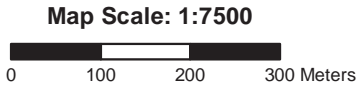
Page Number: 63

Governorate: Rafah

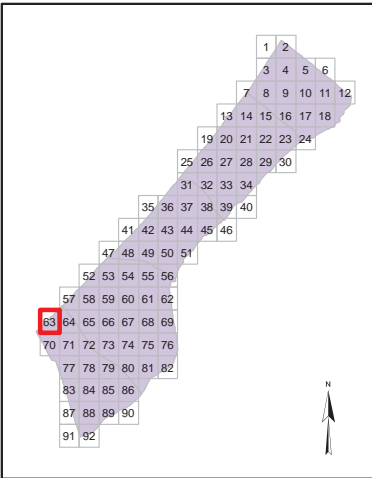
Community: Al Mawasi (Rafah)

Neighborhood:

Map production: OCHA oPt, 13 August 2014
Map and data sources: ICRC, UNOSAT/UNITAR, OCHA, OSM, UNRWA
Satellite image: ICRC, Pleiades
Image date: 6 July 2014
Resolution: 50cm



Damage (UNOSAT)		Mosque
■ Destroyed		University/College
■ Severe Damage		Hotel
■ Moderate Damage		Public Building
■ Crater / Impact		Wharf
★ Damaged (Hospitals, Power Plant)		Wastewater Treatment Plant
H Hospital		Sewage Outlet
C Clinics		Bridge
▲ Shelter	••••• Neighbourhood Border	□□□□□ Governorate Border
S Schools		





OCHA

Page Number: 64

Governorate: Rafah

Community: Al Mawasi (Rafah)

Neighborhood:

Map production: OCHA oPt, 13 August 2014
Map and data sources: ICRC, UNOSAT/UNITAR,
OCHA, OSM, UNRWA
Satellite image: ICRC, Pleiades
Image date: 6 July 2014
Resolution: 50cm

Map Scale: 1:7500

0 100 200 300 Meters

Damage (UNOSAT)

- Destroyed
- Severe Damage
- Moderate Damage
- Crater / Impact

Damaged (Hospitals,
Power Plant)

- Hospital
- Clinics
- Shelter
- Schools

Mosque

University/College

Hotel

Public Building

Wharf

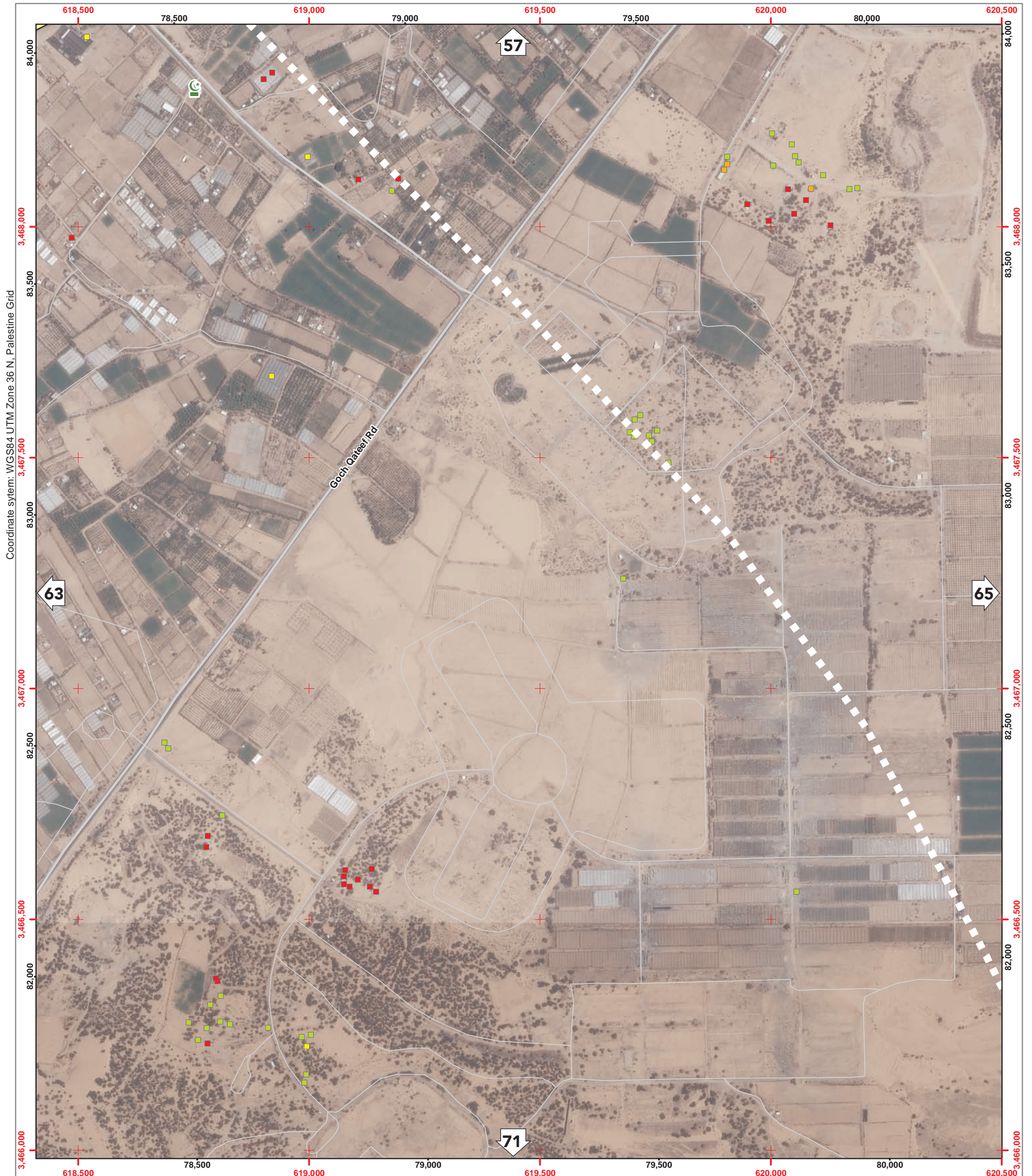
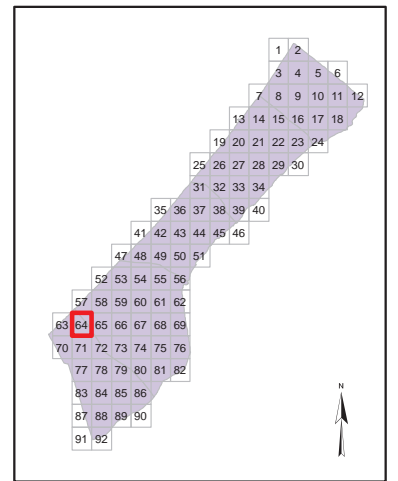
Wastewater
Treatment Plant

Sewage Outlet

Bridge

Neighbourhood Border

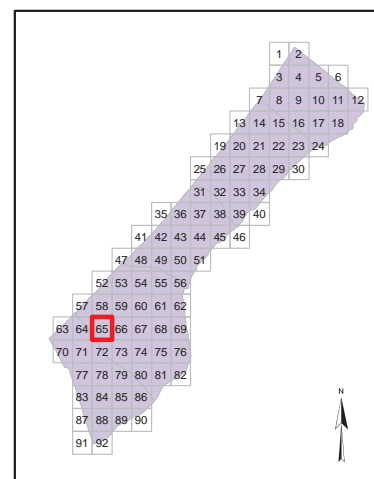
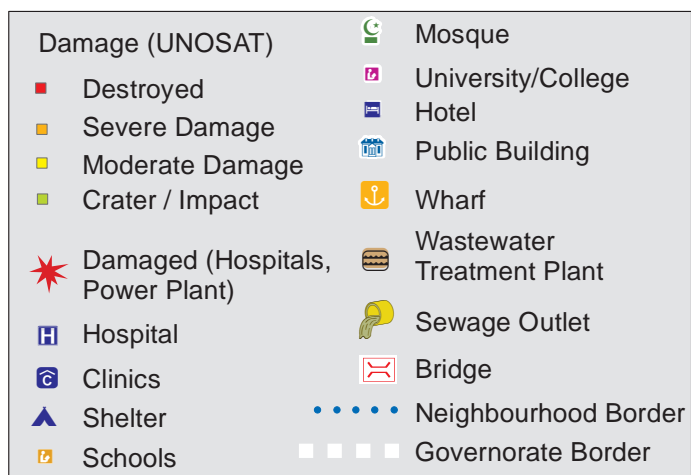
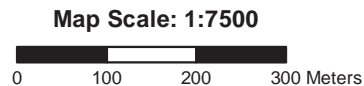
Governorate Border





Neighborhood:

Map production: OCHA oPT, 13 August 2014
Map and data sources: ICRC, UNOSAT/UNITAR,
OCHA, OSM, UNRWA
Satellite image: ICRC, Pleiades
Image date: 6 July 2014
Resolution: 50cm





OCHA

Page Number: 66

Governorate: Khan Yunis

Community: Khan Yunis

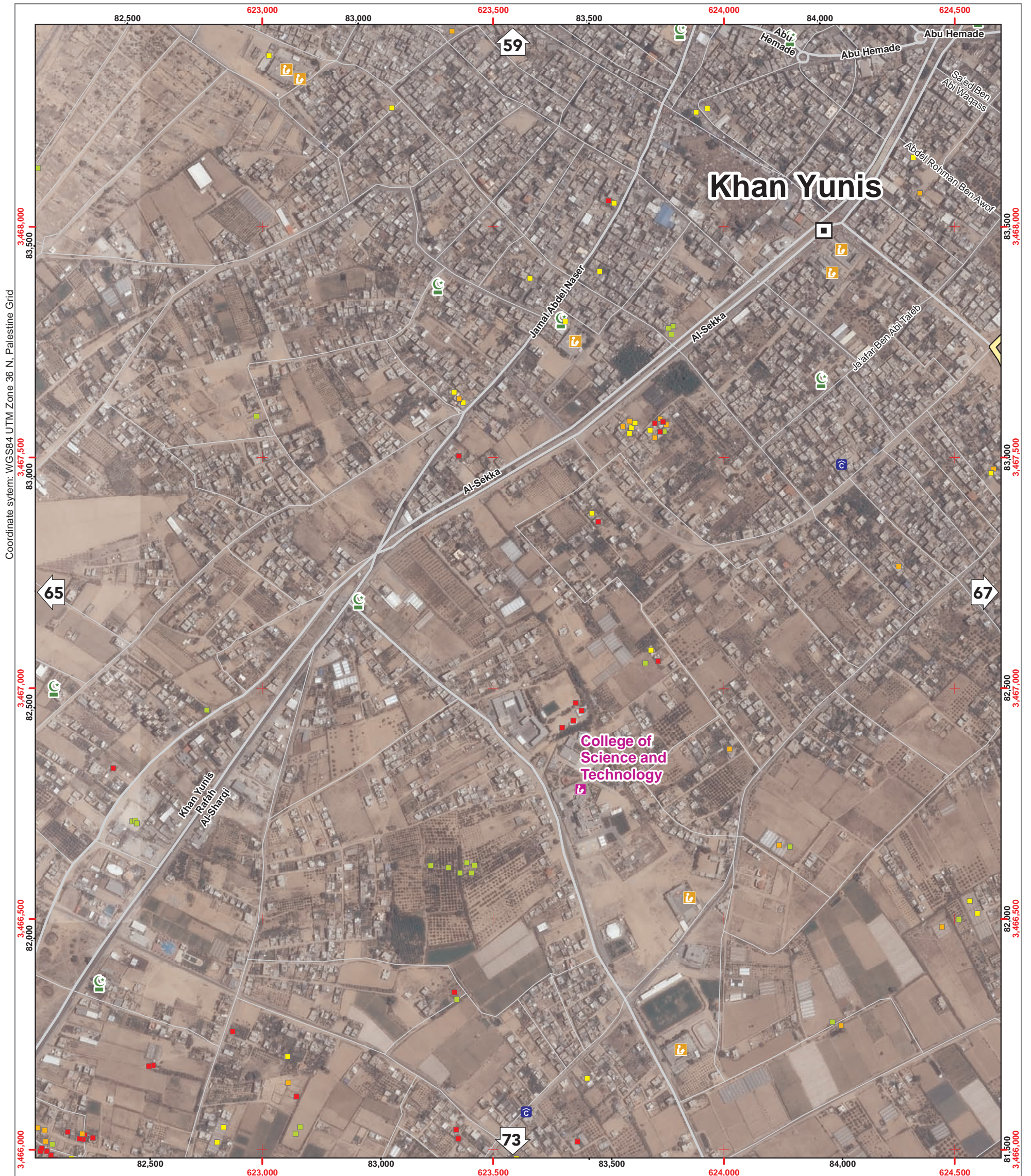
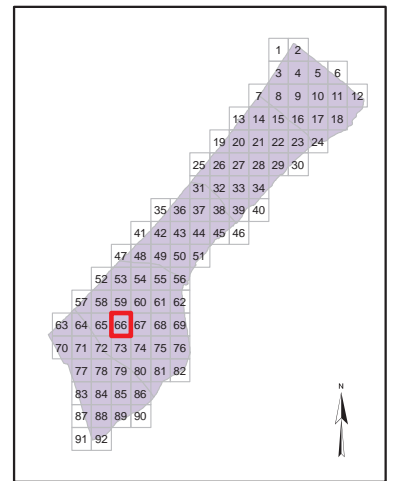
Neighborhood:

Map production: OCHA oPt, 13 August 2014
Map and data sources: ICRC, UNOSAT/UNITAR,
OCHA, OSM, UNRWA
Satellite image: ICRC, Pleiades
Image date: 6 July 2014
Resolution: 50cm

Map Scale: 1:7500



Damage (UNOSAT)			
■	Destroyed	🕌	Mosque
■	Severe Damage	🎓	University/College
■	Moderate Damage	🏨	Hotel
■	Crater / Impact	🏛️	Public Building
★	Damaged (Hospitals, Power Plant)	⚓	Wharf
🏥	Hospital	🚰	Wastewater Treatment Plant
🏠	Clinics	🚰	Sewage Outlet
🏠	Shelter	🌉	Bridge
🎓	Schools	⋯	Neighbourhood Border
		■	Governorate Border





OCHA

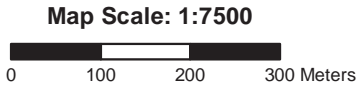
Page Number: 67

Governorate: Khan Yunis

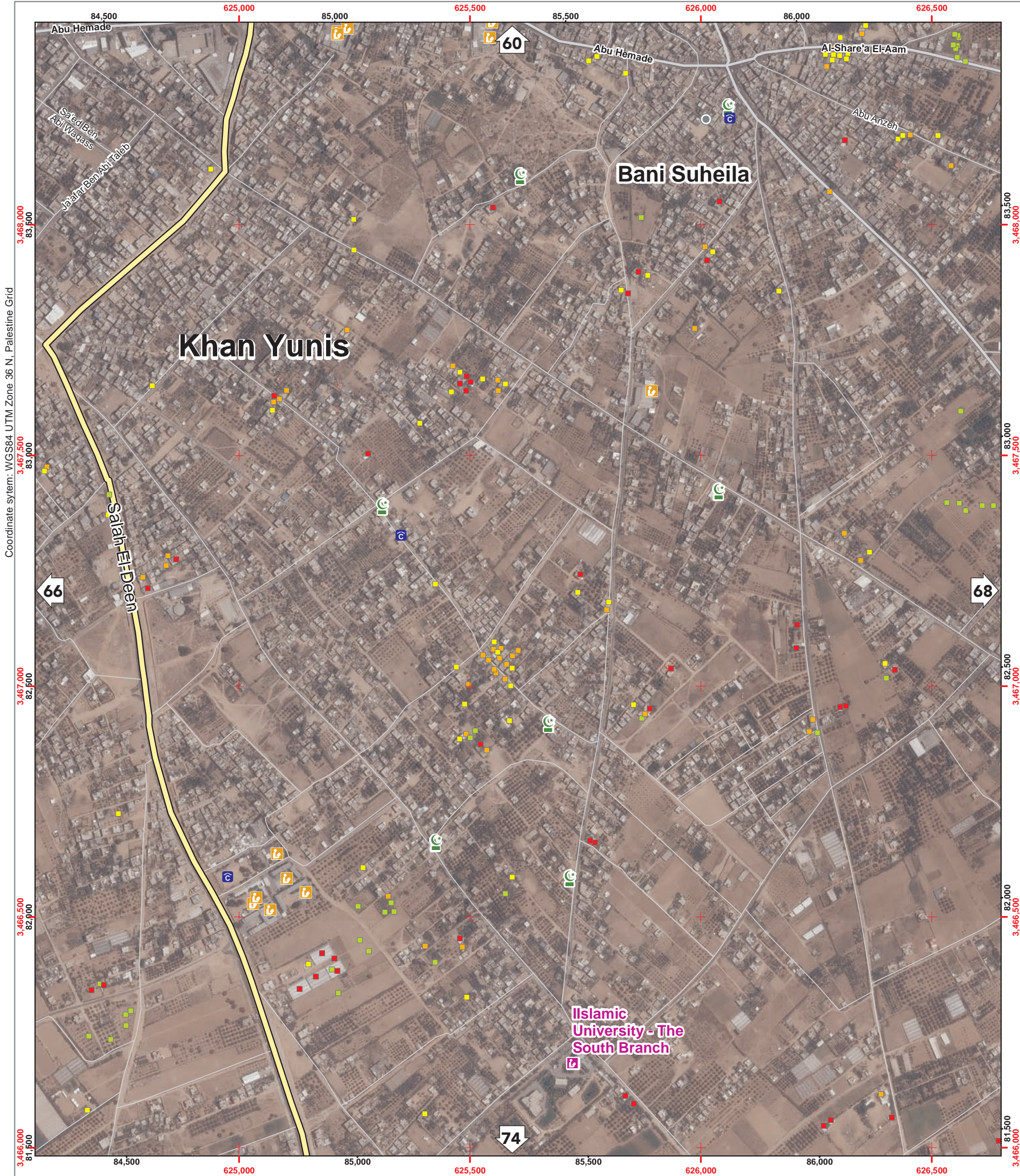
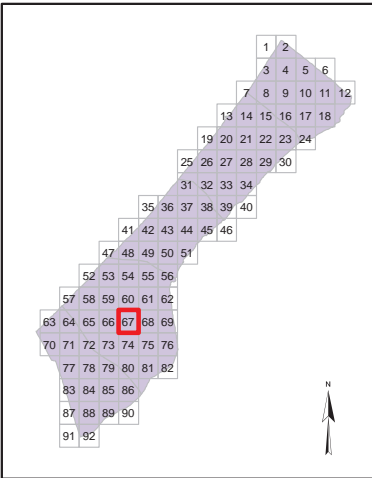
Community: Bani Suheila

Neighborhood:

Map production: OCHA oPt, 13 August 2014
Map and data sources: ICRC, UNOSAT/UNITAR,
OCHA, OSM, UNRWA
Satellite image: ICRC, Pleiades
Image date: 6 July 2014
Resolution: 50cm



Damage (UNOSAT)	Mosque
Destroyed	University/College
Severe Damage	Hotel
Moderate Damage	Public Building
Crater / Impact	Wharf
Damaged (Hospitals, Power Plant)	Wastewater Treatment Plant
Hospital	Sewage Outlet
Clinics	Bridge
Shelter	Neighbourhood Border
Schools	Governorate Border





OCHA

Page Number: 68

Governorate: Khan Yunis

Community: 'Abasan al Jadida (as Saghira)

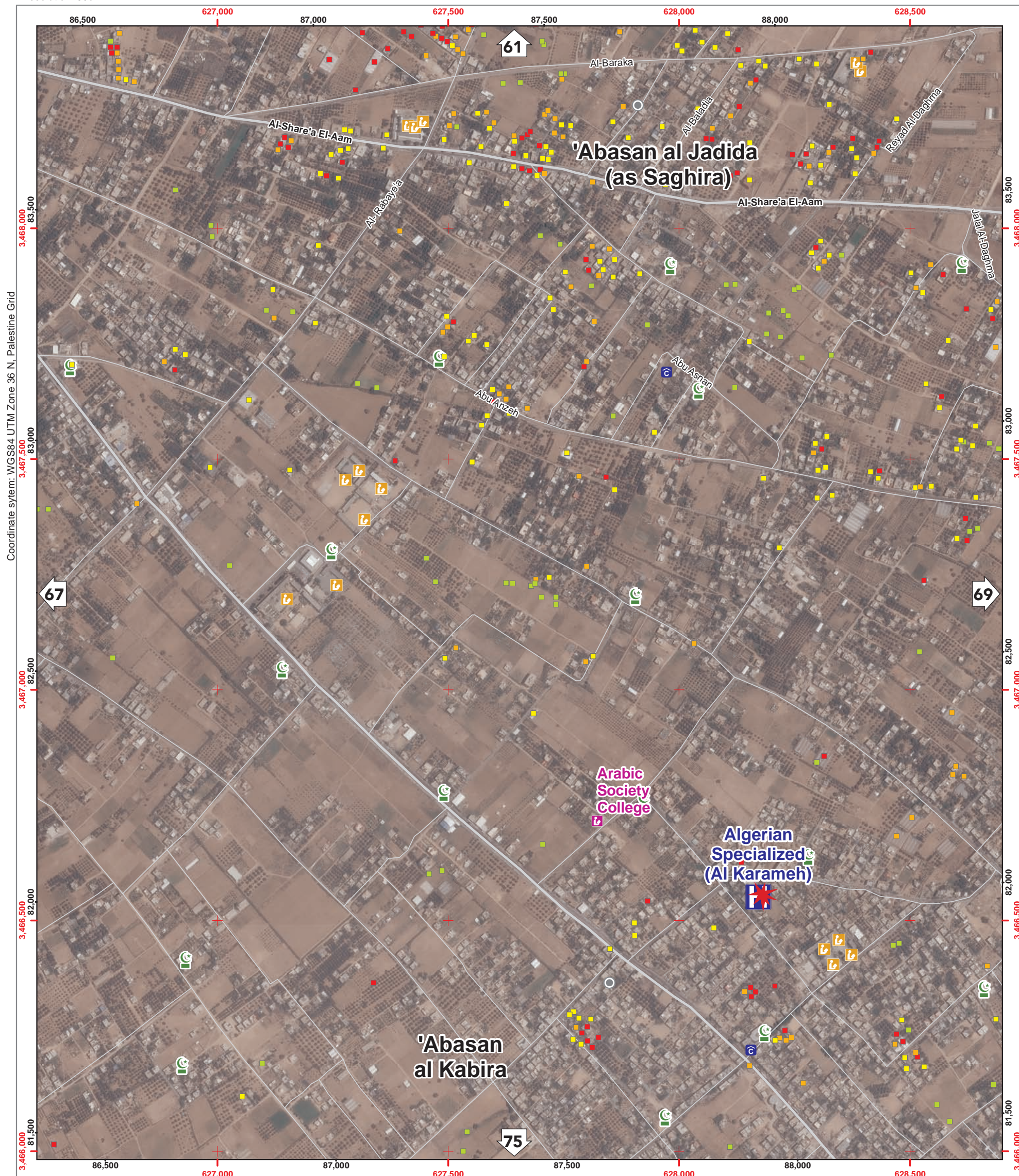
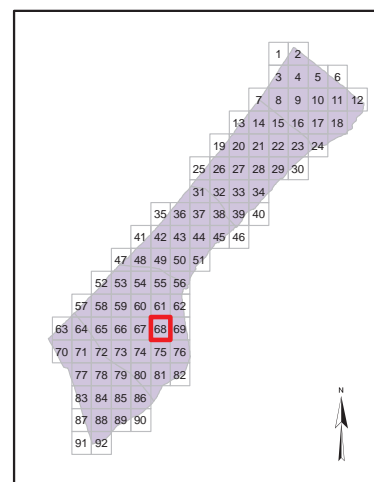
Neighborhood:

Map production: OCHA oPt, 13 August 2014
Map and data sources: ICRC, UNOSAT/UNITAR,
OCHA, OSM, UNRWA
Satellite image: ICRC, Pleiades
Image date: 6 July 2014
Resolution: 50cm

Map Scale: 1:7500

0 100 200 300 Meters

Damage (UNOSAT)		Mosque	
■ Destroyed		🕌 Mosque	
■ Severe Damage		🎓 University/College	
■ Moderate Damage		🏨 Hotel	
■ Crater / Impact		🏛 Public Building	
★ Damaged (Hospitals, Power Plant)		⚓ Wharf	
🏥 Hospital		🚰 Wastewater Treatment Plant	
🏥 Clinics		🚰 Sewage Outlet	
🏠 Shelter		🌉 Bridge	
🎓 Schools		⋯ Neighbourhood Border	
		□ Governorate Border	





OCHA

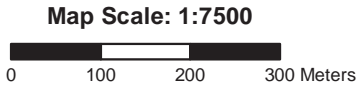
Page Number: 69

Governorate: Khan Yunis

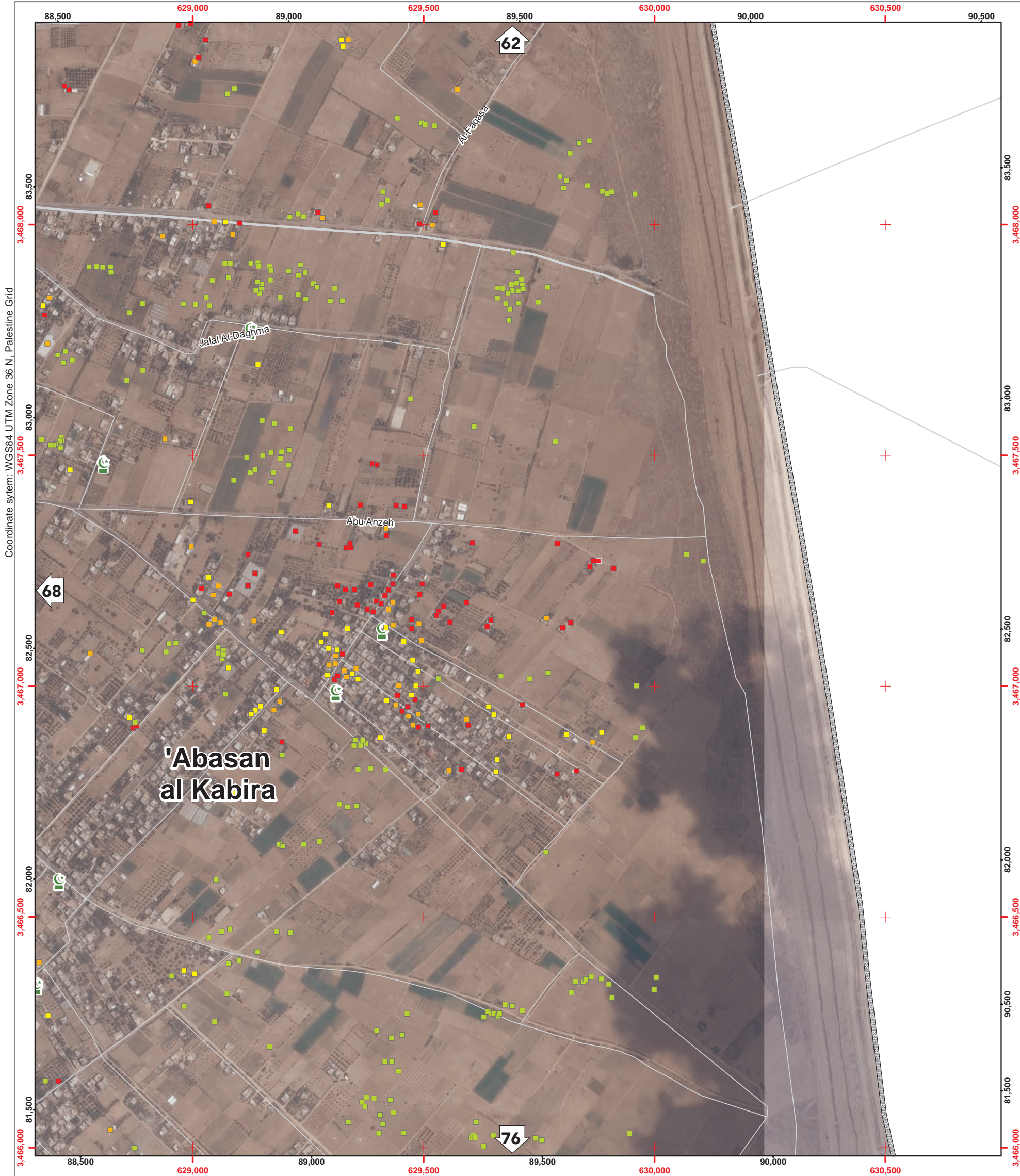
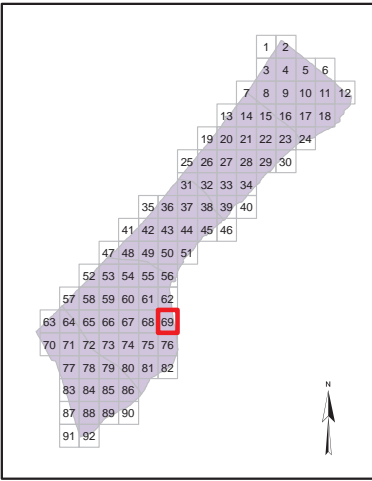
Community: 'Abasan al Kabira

Neighborhood:

Map production: OCHA oPt, 13 August 2014
Map and data sources: ICRC, UNOSAT/UNITAR, OCHA, OSM, UNRWA
Satellite image: ICRC, Pleiades
Image date: 6 July 2014
Resolution: 50cm



Damage (UNOSAT)	Mosque
Destroyed	University/College
Severe Damage	Hotel
Moderate Damage	Public Building
Crater / Impact	Wharf
Damaged (Hospitals, Power Plant)	Wastewater Treatment Plant
Hospital	Sewage Outlet
Clinics	Bridge
Shelter	Neighbourhood Border
Schools	Governorate Border





Page Number: 70

Governorate: Rafah

Community: Tall as Sultan

Neighborhood:

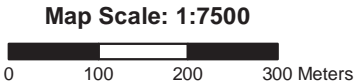
Map production: OCHA oPt, 13 August 2014

Map and data sources: ICRC, UNOSAT/UNITAR, OCHA, OSM, UNRWA

Satellite image: ICRC, Pleiades

Image date: 6 July 2014

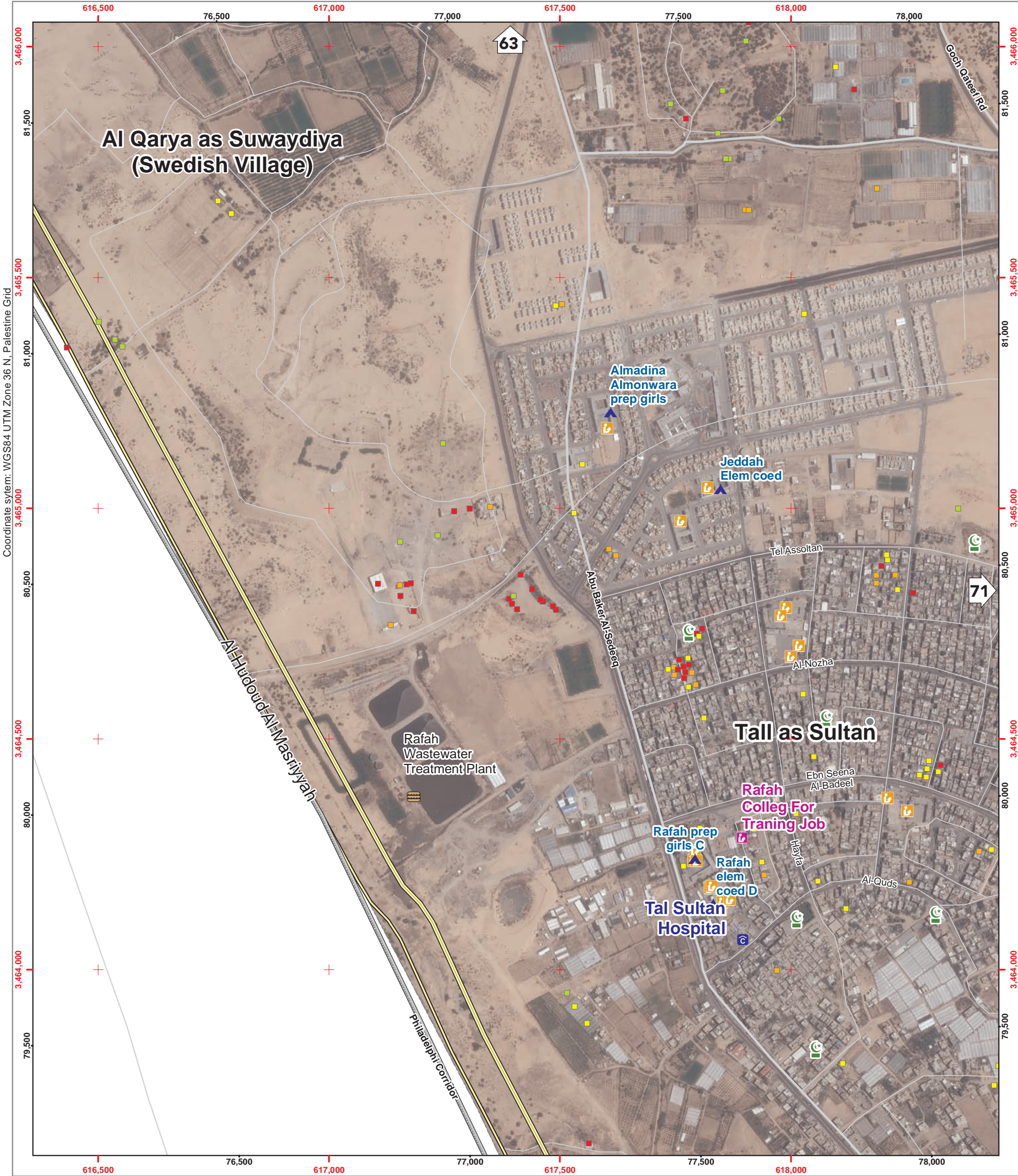
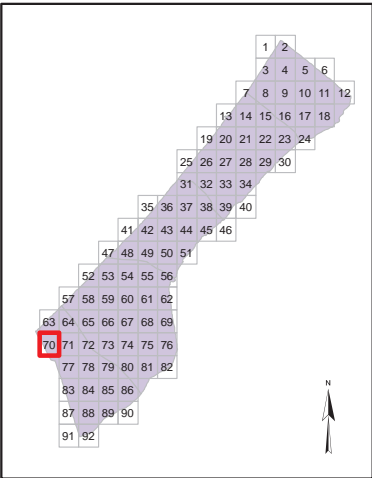
Resolution: 50cm



Damage (UNOSAT)

- Destroyed
- Severe Damage
- Moderate Damage
- Crater / Impact
- Damaged (Hospitals, Power Plant)
- Hospital
- Clinics
- Shelter
- Schools

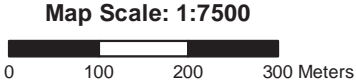
- Mosque
- University/College
- Hotel
- Public Building
- Wharf
- Wastewater Treatment Plant
- Sewage Outlet
- Bridge
- Neighbourhood Border
- Governorate Border





Page Number: 71
Governorate: Rafah
Community: Tall as Sultan
Neighborhood:

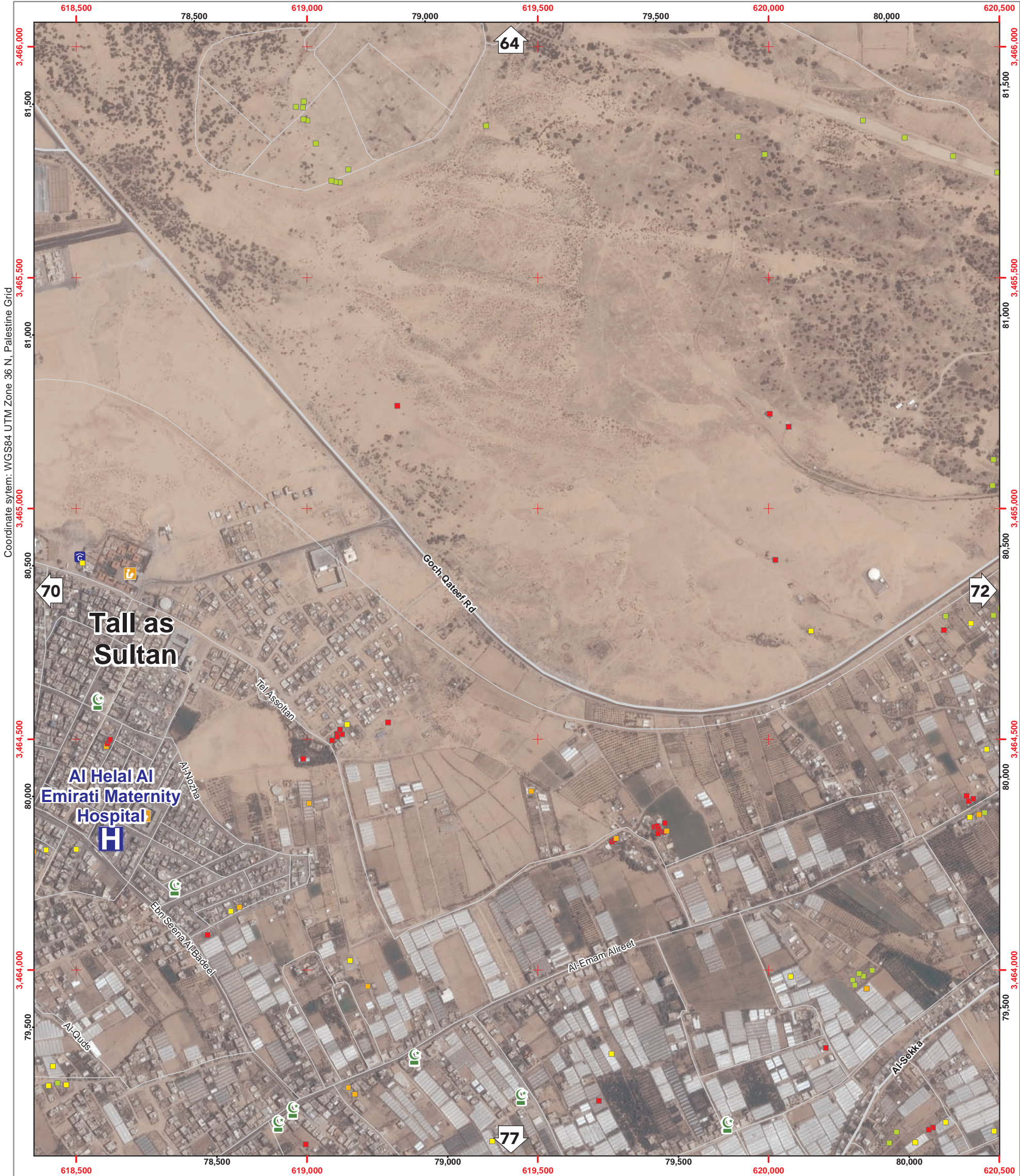
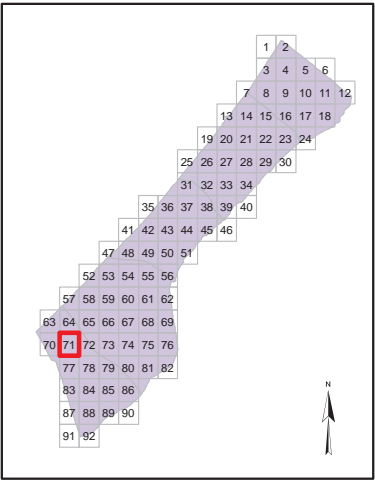
Map production: OCHA oPt, 13 August 2014
Map and data sources: ICRC, UNOSAT/UNITAR, OCHA, OSM, UNRWA
Satellite image: ICRC, Pleiades
Image date: 6 July 2014
Resolution: 50cm



Damage (UNOSAT)

- Destroyed
- Severe Damage
- Moderate Damage
- Crater / Impact
- Damaged (Hospitals, Power Plant)
- Hospital
- Clinics
- Shelter
- Schools

- Mosque
- University/College
- Hotel
- Public Building
- Wharf
- Wastewater Treatment Plant
- Sewage Outlet
- Bridge
- Neighbourhood Border
- Governorate Border





OCHA

Page Number: 72

Governorate: Khan Yunis

Community: Qizan an Najjar

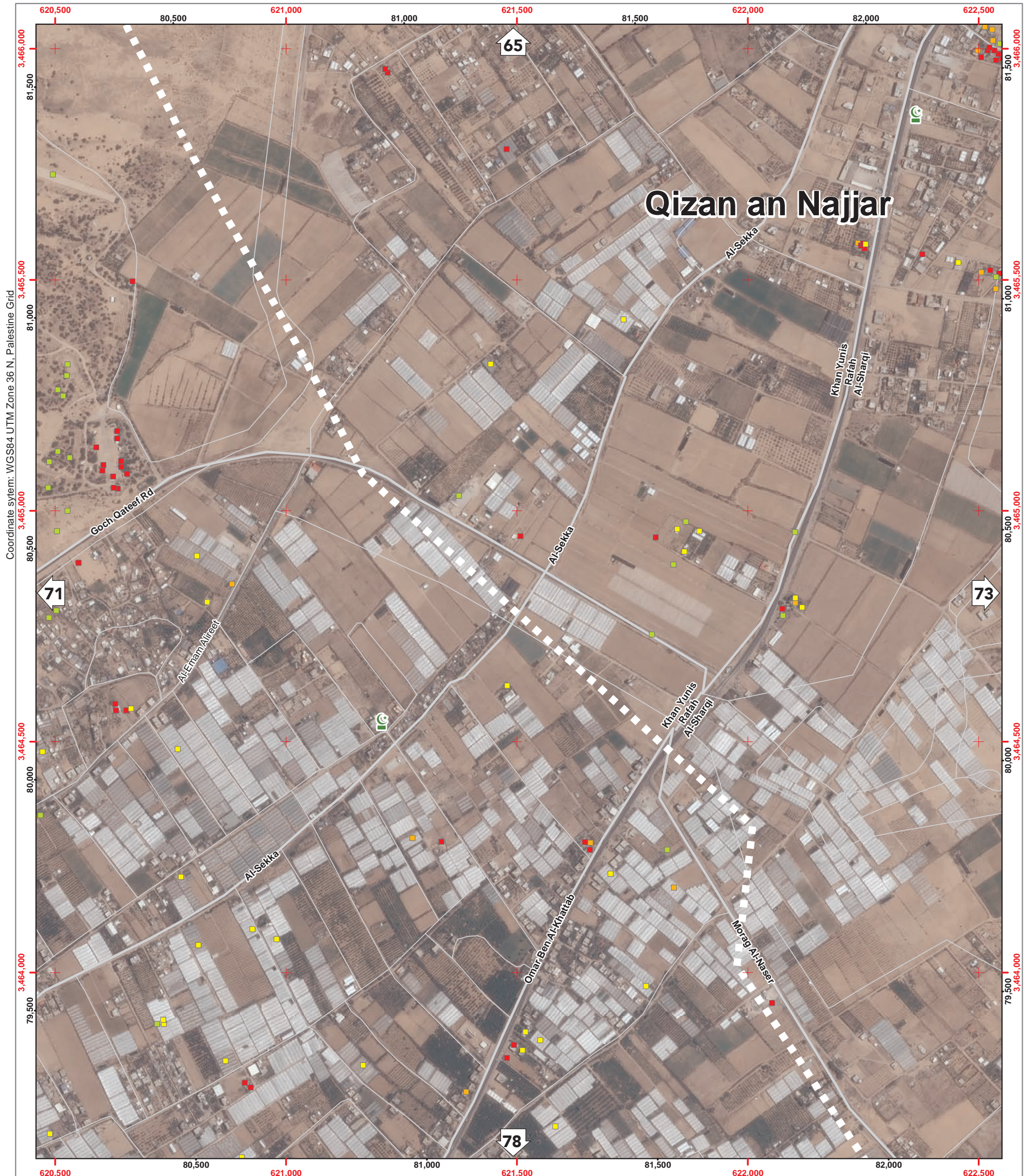
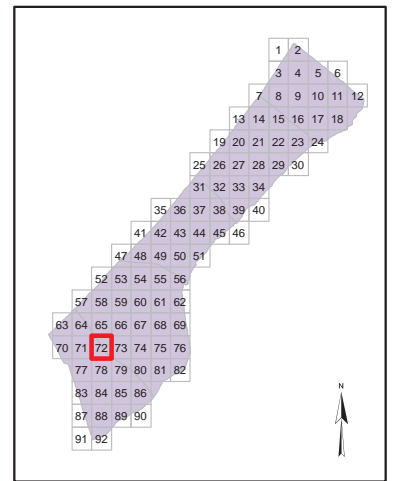
Neighborhood:

Map production: OCHA oPt, 13 August 2014
Map and data sources: ICRC, UNOSAT/UNITAR,
OCHA, OSM, UNRWA
Satellite image: ICRC, Pleiades
Image date: 6 July 2014
Resolution: 50cm

Map Scale: 1:7500



Damage (UNOSAT)		Mosque
Destroyed	Severe Damage	University/College
Moderate Damage	Crater / Impact	Hotel
Damaged (Hospitals, Power Plant)	Hospital	Public Building
Clinics	Shelter	Wharf
Schools		Wastewater Treatment Plant
		Sewage Outlet
		Bridge
		Neighbourhood Border
		Governorate Border





OCHA

Page Number: 73

Governorate: Khan Yunis

Community: Umm Kameil

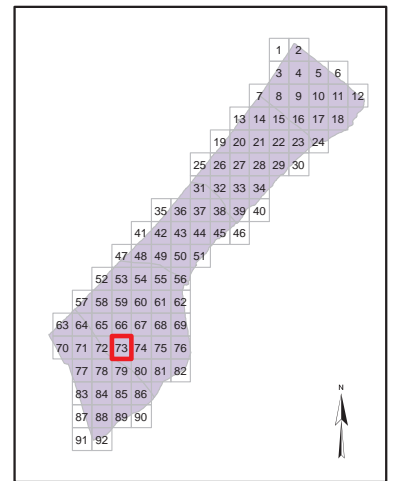
Neighborhood:

Map production: OCHA oPt, 13 August 2014
Map and data sources: ICRC, UNOSAT/UNITAR,
OCHA, OSM, UNRWA
Satellite image: ICRC, Pleiades
Image date: 6 July 2014
Resolution: 50cm

Map Scale: 1:7500

0 100 200 300 Meters

Damage (UNOSAT)	Mosque
Destroyed	University/College
Severe Damage	Hotel
Moderate Damage	Public Building
Crater / Impact	Wharf
Damaged (Hospitals, Power Plant)	Wastewater Treatment Plant
Hospital	Sewage Outlet
Clinics	Bridge
Shelter	Neighbourhood Border
Schools	Governorate Border





OCHA

Page Number: 74

Governorate: Khan Yunis

Community: Qa' al Kharaba

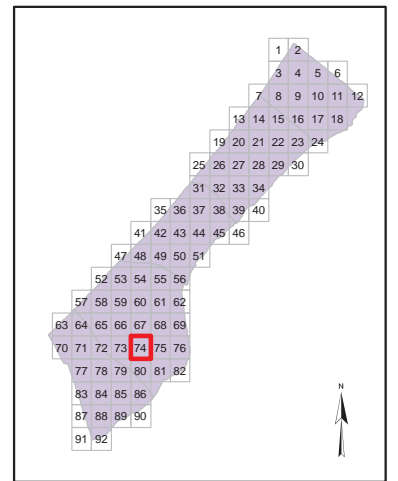
Neighborhood:

Map production: OCHA oPt, 13 August 2014
Map and data sources: ICRC, UNOSAT/UNITAR,
OCHA, OSM, UNRWA
Satellite image: ICRC, Pleiades
Image date: 6 July 2014
Resolution: 50cm

Map Scale: 1:7500

0 100 200 300 Meters

Damage (UNOSAT)		Mosque
■ Destroyed		✈ University/College
■ Severe Damage		🏠 Hotel
■ Moderate Damage		🏢 Public Building
■ Crater / Impact		⚓ Wharf
★ Damaged (Hospitals, Power Plant)		🚰 Wastewater Treatment Plant
🏥 Hospital		🚰 Sewage Outlet
🏥 Clinics		🌉 Bridge
🏠 Shelter	⋯ Neighbourhood Border	□ Governorate Border
🎓 Schools		





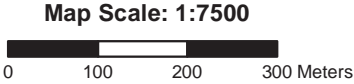
Page Number: 75

Governorate: Khan Yunis

Community: 'Abasan al Kabira

Neighborhood:

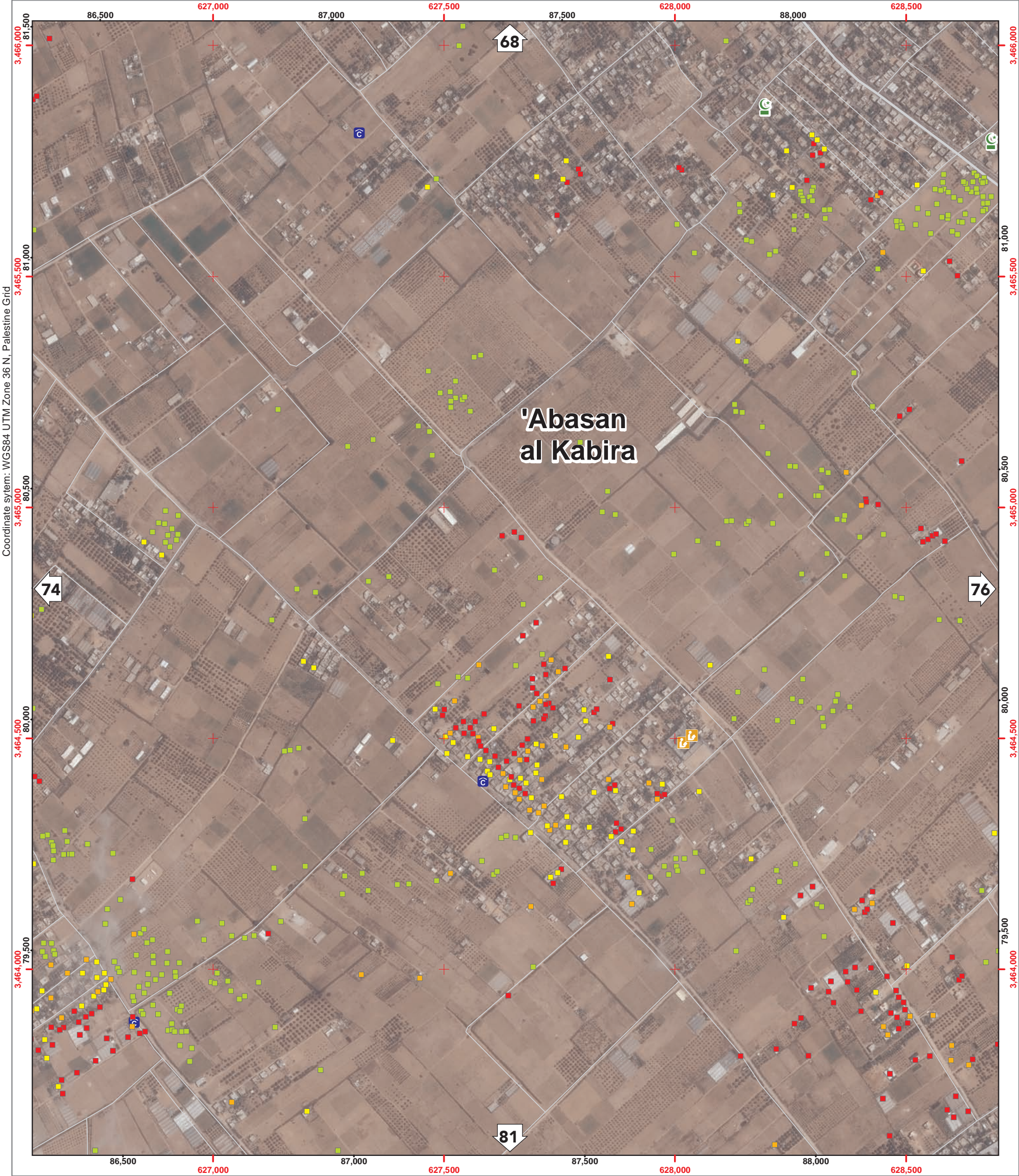
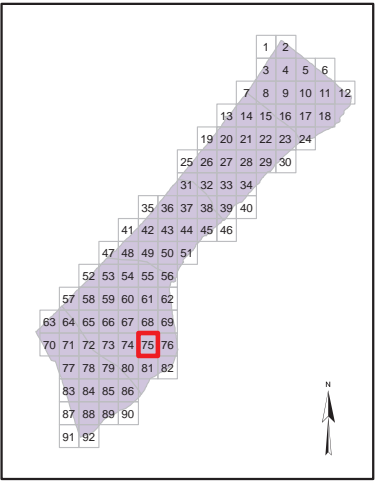
Map production: OCHA oPt, 13 August 2014
Map and data sources: ICRC, UNOSAT/UNITAR, OCHA, OSM, UNRWA
Satellite image: ICRC, Pleiades
Image date: 6 July 2014
Resolution: 50cm



Damage (UNOSAT)

- Destroyed
- Severe Damage
- Moderate Damage
- Crater / Impact
- Damaged (Hospitals, Power Plant)
- Hospital
- Clinics
- Shelter
- Schools

- Mosque
- University/College
- Hotel
- Public Building
- Wharf
- Wastewater Treatment Plant
- Sewage Outlet
- Bridge
- Neighbourhood Border
- Governorate Border





OCHA

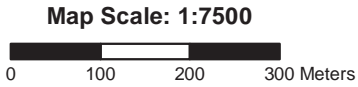
Page Number: 76

Governorate: Khan Yunis

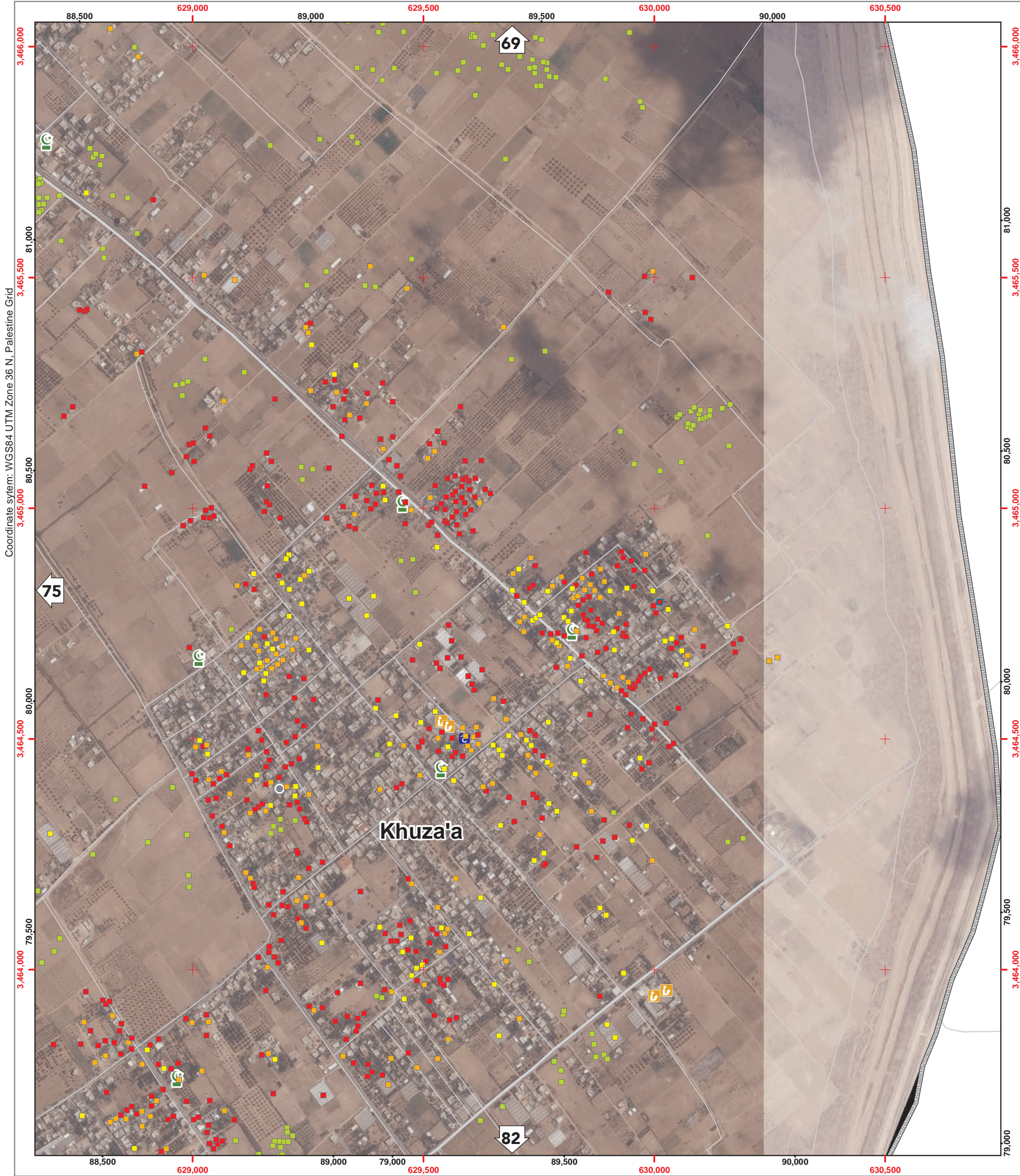
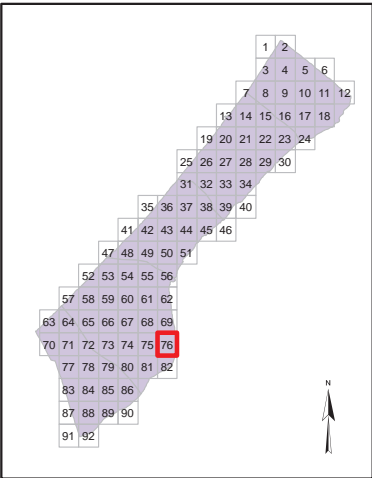
Community: Khuza'a

Neighborhood:

Map production: OCHA oPt, 13 August 2014
Map and data sources: ICRC, UNOSAT/UNITAR, OCHA, OSM, UNRWA
Satellite image: ICRC, Pleiades
Image date: 6 July 2014
Resolution: 50cm



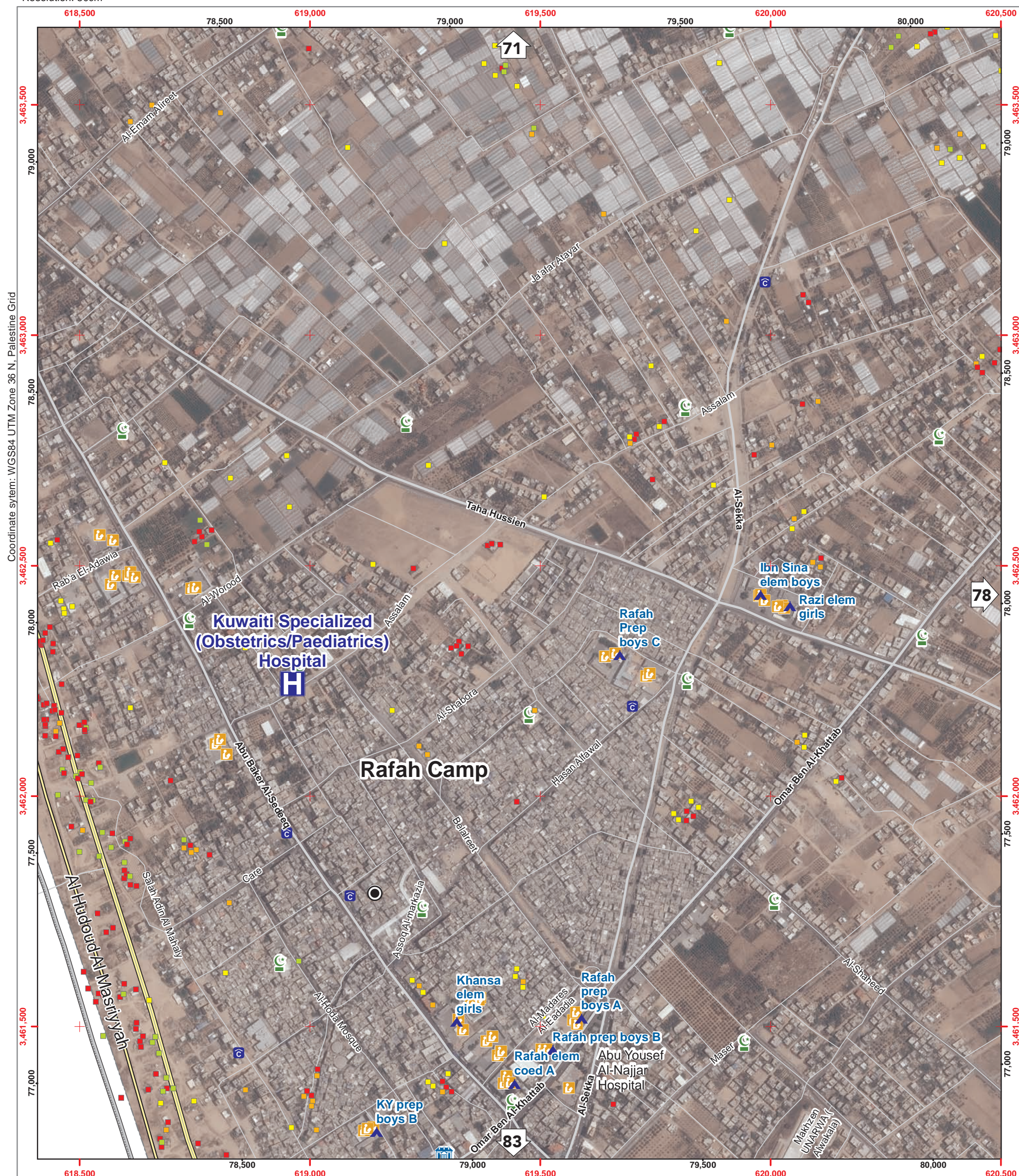
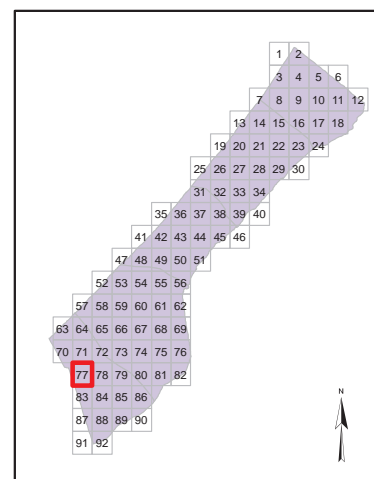
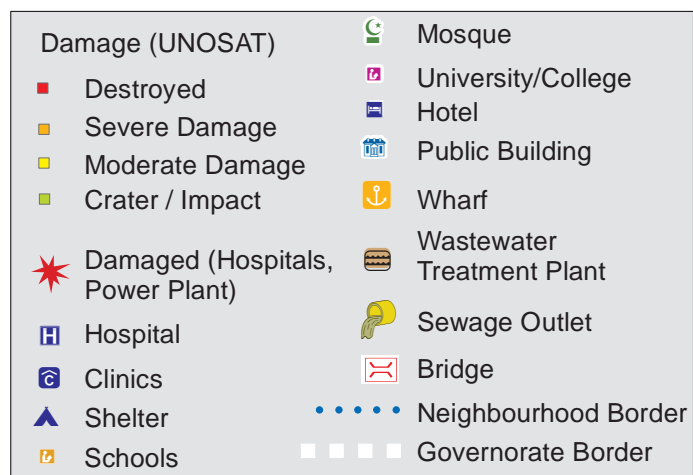
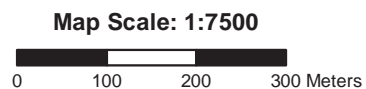
Damage (UNOSAT)			
■ Destroyed		🕌 Mosque	
■ Severe Damage		🎓 University/College	
■ Moderate Damage		🏨 Hotel	
■ Crater / Impact		🏛️ Public Building	
★ Damaged (Hospitals, Power Plant)		⚓ Wharf	
🏥 Hospital		🚰 Wastewater Treatment Plant	
🏥 Clinics		🚰 Sewage Outlet	
🏠 Shelter		🌉 Bridge	
🎓 Schools		⋯ Neighbourhood Border	
		□ Governorate Border	





Neighborhood:

Map production: OCHA oPt, 13 August 2014
Map and data sources: ICRC, UNOSAT/UNITAR,
OCHA, OSM, UNRWA
Satellite image: ICRC, Pleiades
Image date: 6 July 2014
Resolution: 50cm





OCHA

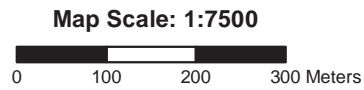
Page Number: 78

Governorate: Rafah

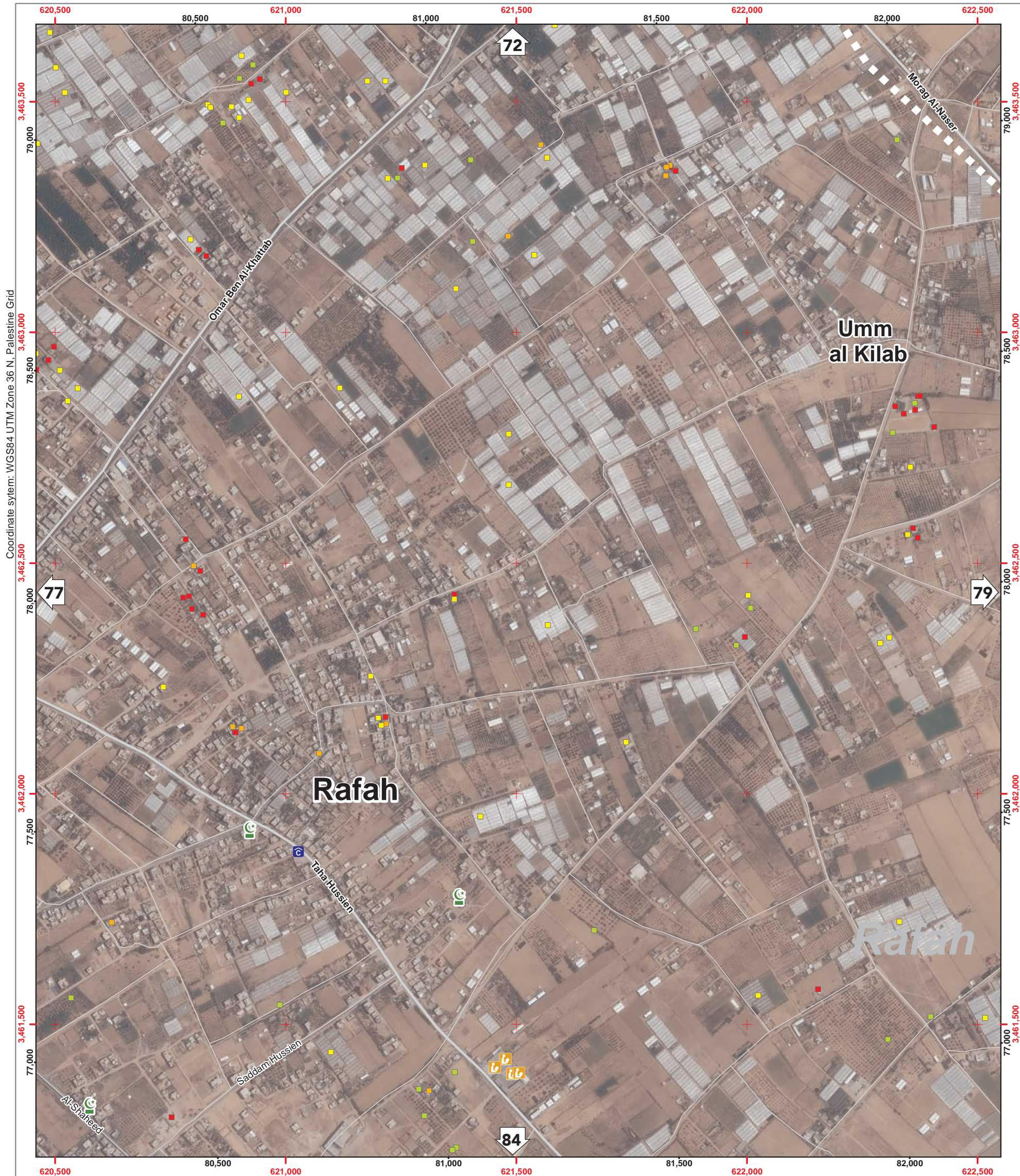
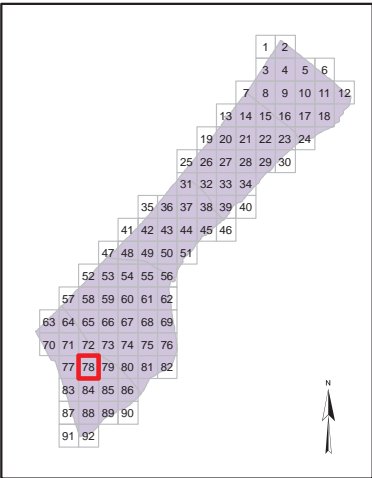
Community: Rafah

Neighborhood:

Map production: OCHA oPt, 13 August 2014
Map and data sources: ICRC, UNOSAT/UNITAR,
OCHA, OSM, UNRWA
Satellite image: ICRC, Pleiades
Image date: 6 July 2014
Resolution: 50cm



Damage (UNOSAT)		Mosque
■ Destroyed		University/College
■ Severe Damage		Hotel
■ Moderate Damage		Public Building
■ Crater / Impact		Wharf
★ Damaged (Hospitals, Power Plant)		Wastewater Treatment Plant
H Hospital		Sewage Outlet
C Clinics		Bridge
▲ Shelter	••••• Neighbourhood Border	
S Schools	□□□□□ Governorate Border	





OCHA

Page Number: 79

Governorate: Khan Yunis

Community: Umm Kameil

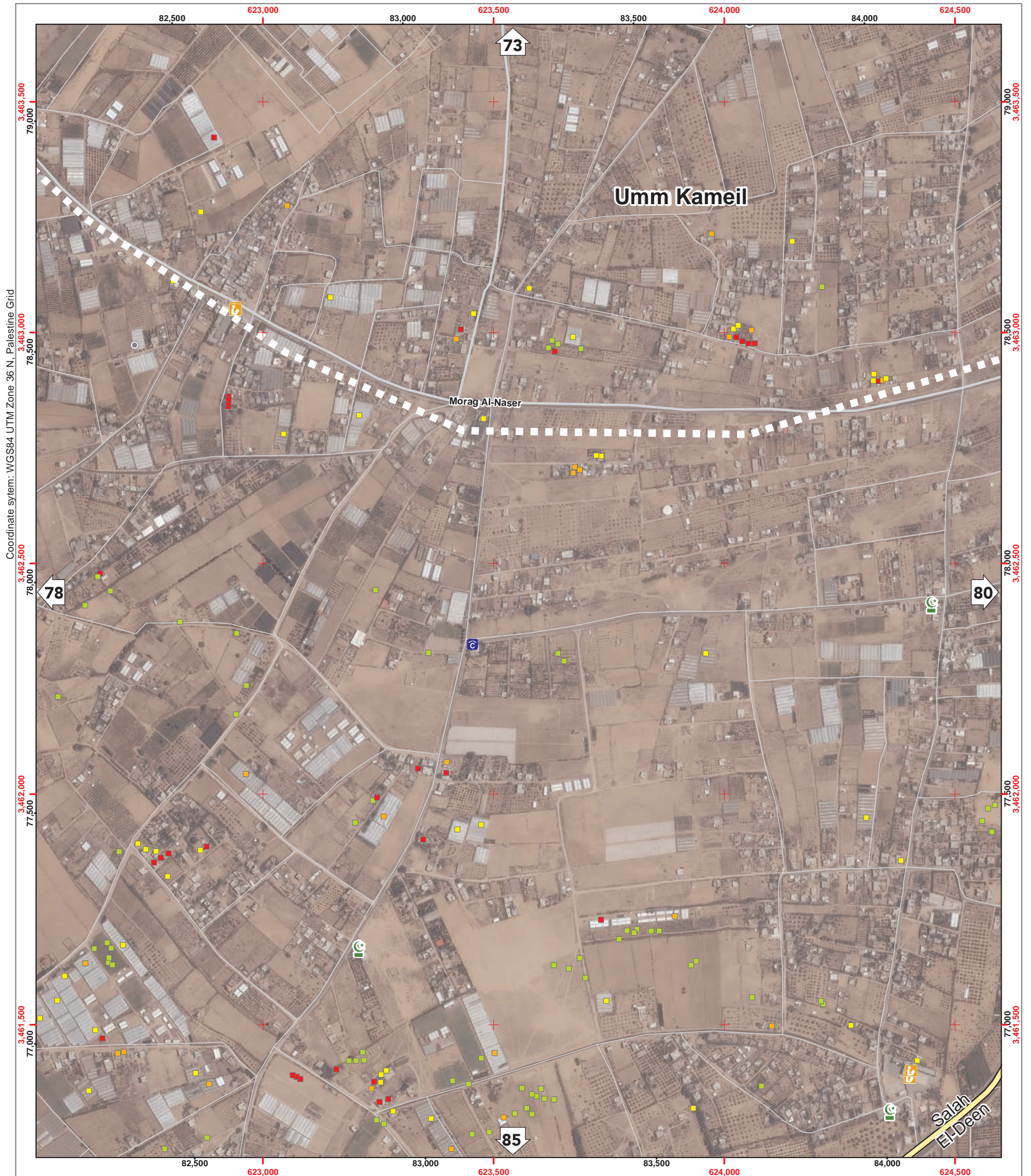
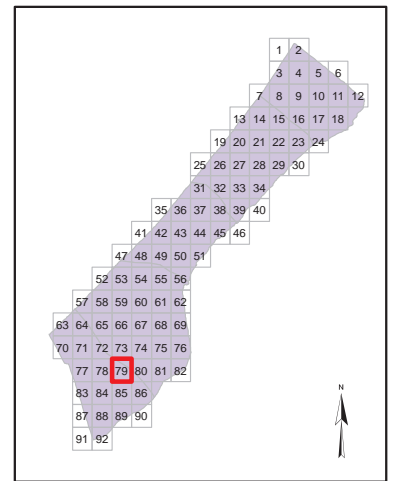
Neighborhood:

Map production: OCHA oPt, 13 August 2014
Map and data sources: ICRC, UNOSAT/UNITAR,
OCHA, OSM, UNRWA
Satellite image: ICRC, Pleiades
Image date: 6 July 2014
Resolution: 50cm

Map Scale: 1:7500



Damage (UNOSAT)	Mosque
Destroyed	University/College
Severe Damage	Hotel
Moderate Damage	Public Building
Crater / Impact	Wharf
Damaged (Hospitals, Power Plant)	Wastewater Treatment Plant
Hospital	Sewage Outlet
Clinics	Bridge
Shelter	Neighbourhood Border
Schools	Governorate Border





OCHA

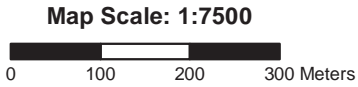
Page Number: 80

Governorate: Khan Yunis

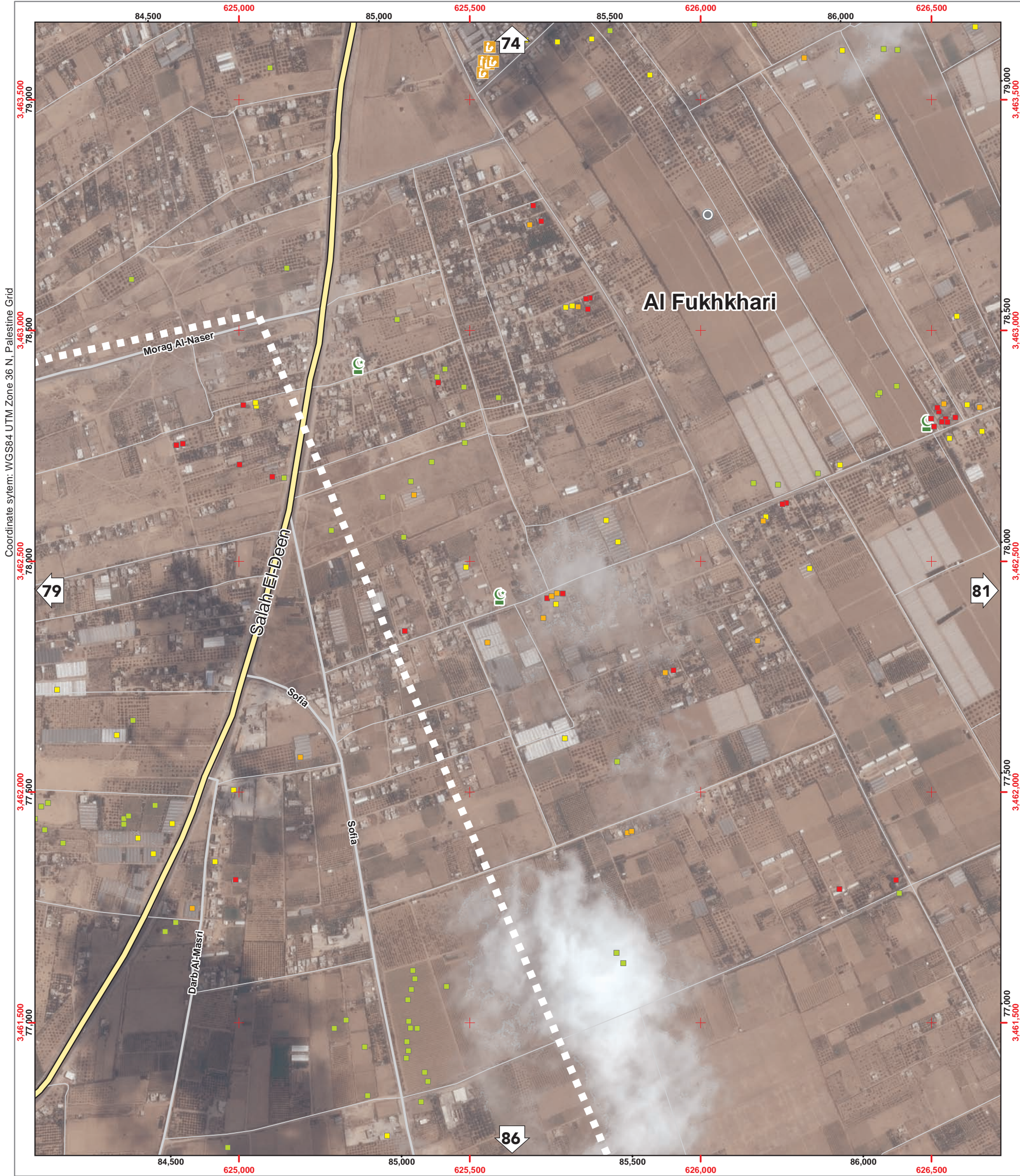
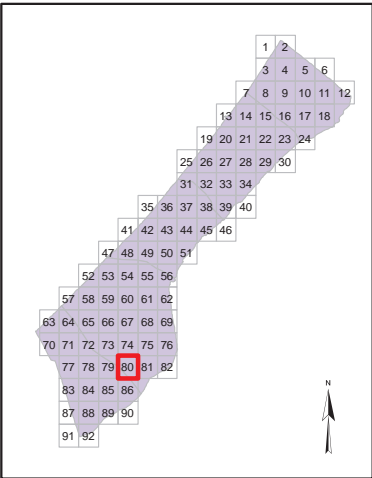
Community: Al Fukhkhari

Neighborhood:

Map production: OCHA oPt, 13 August 2014
Map and data sources: ICRC, UNOSAT/UNITAR,
OCHA, OSM, UNRWA
Satellite image: ICRC, Pleiades
Image date: 6 July 2014
Resolution: 50cm



Damage (UNOSAT)		Mosque
■ Destroyed		■ University/College
■ Severe Damage		■ Hotel
■ Moderate Damage		■ Public Building
■ Crater / Impact		■ Wharf
★ Damaged (Hospitals, Power Plant)		■ Wastewater Treatment Plant
■ Hospital		■ Sewage Outlet
■ Clinics		■ Bridge
■ Shelter	● ● ● ● Neighbourhood Border	■ ■ ■ ■ Governorate Border
■ Schools		





OCHA

Page Number: 81

Governorate: Khan Yunis

Community: Khuza'a

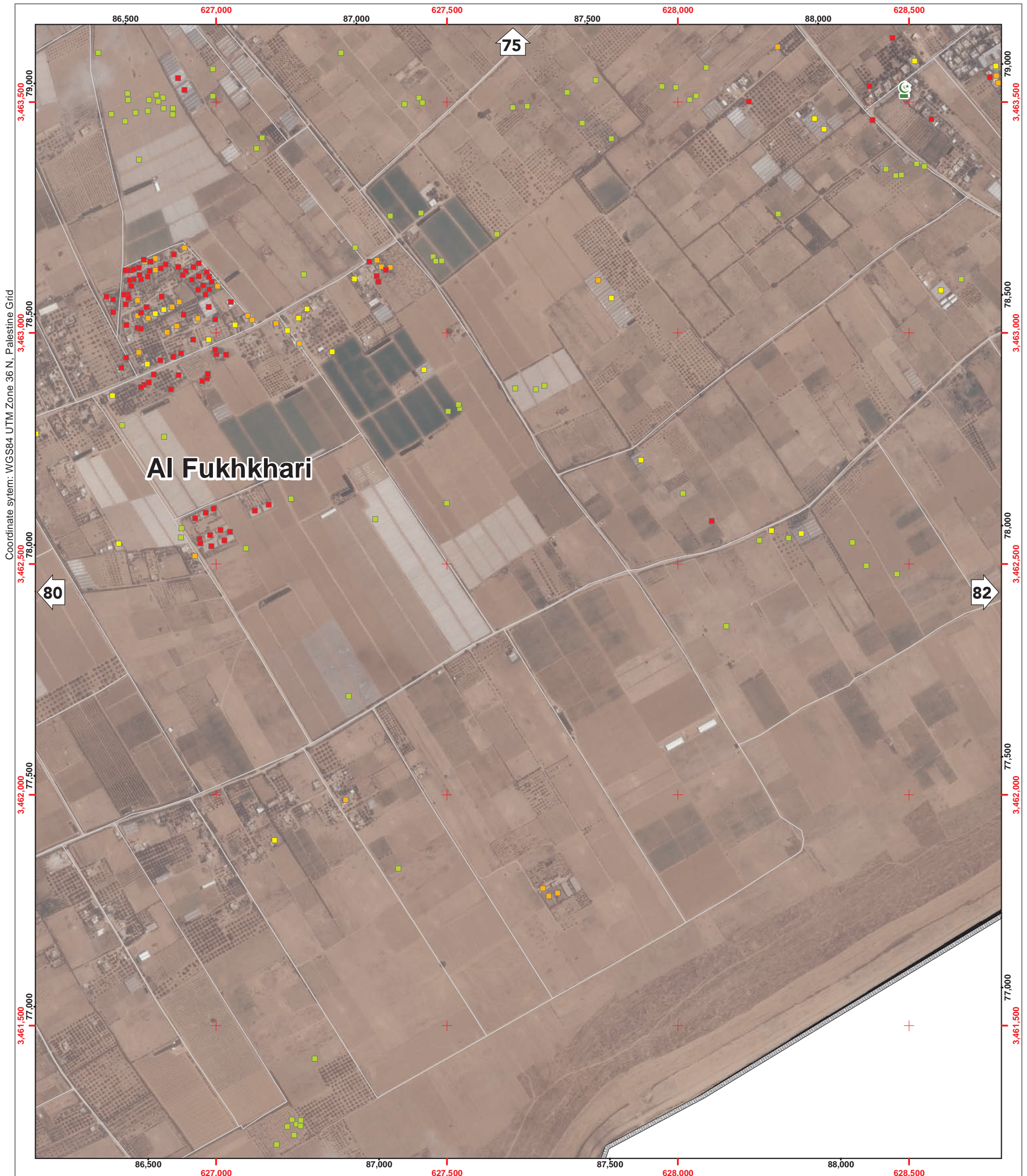
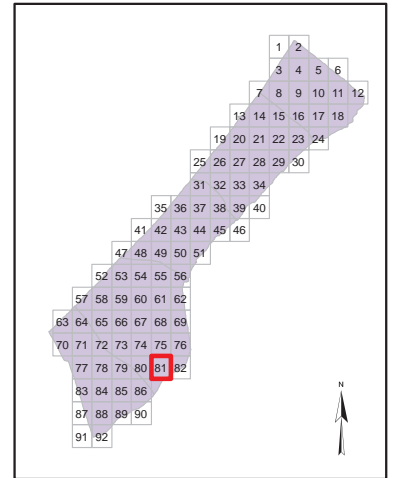
Neighborhood:

Map production: OCHA oPt, 13 August 2014
Map and data sources: ICRC, UNOSAT/UNITAR,
OCHA, OSM, UNRWA
Satellite image: ICRC, Pleiades
Image date: 6 July 2014
Resolution: 50cm

Map Scale: 1:7500



Damage (UNOSAT)			
■	Destroyed	🕌	Mosque
■	Severe Damage	🎓	University/College
■	Moderate Damage	🏨	Hotel
■	Crater / Impact	🏛️	Public Building
★	Damaged (Hospitals, Power Plant)	⚓	Wharf
🏥	Hospital	🚰	Wastewater Treatment Plant
🏠	Clinics	🚰	Sewage Outlet
🏠	Shelter	🌉	Bridge
🎓	Schools	⋯	Neighbourhood Border
		□	Governorate Border





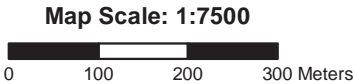
Page Number: 82

Governorate: Khan Yunis

Community: Khuza'a

Neighborhood:

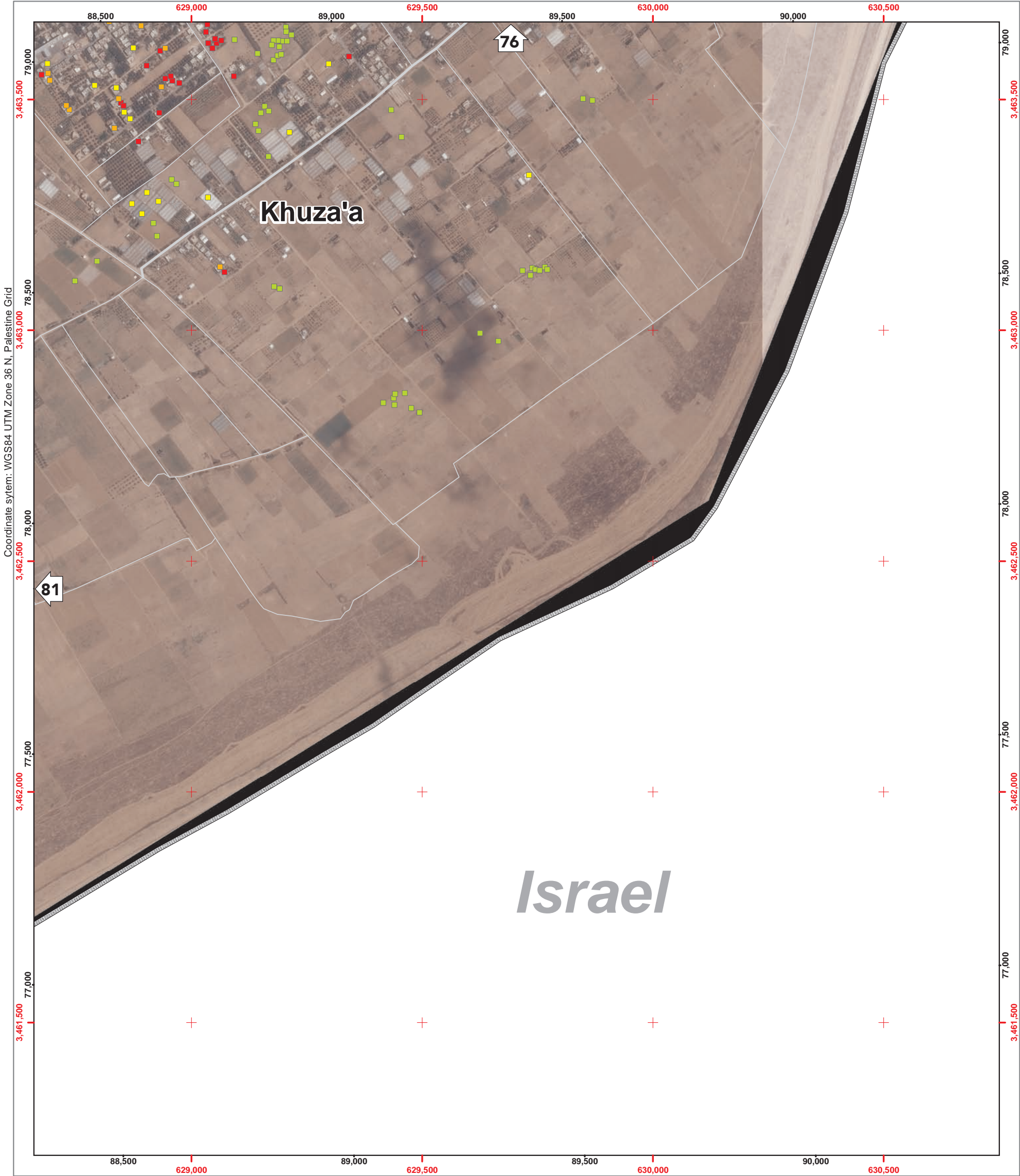
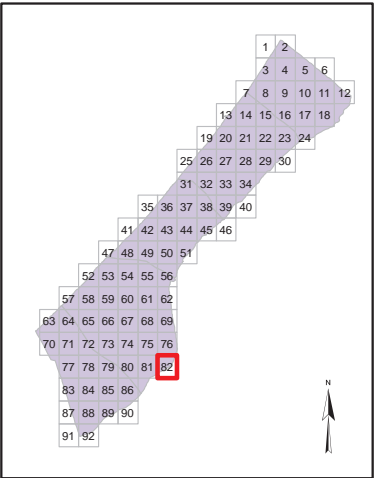
Map production: OCHA oPt, 13 August 2014
Map and data sources: ICRC, UNOSAT/UNITAR, OCHA, OSM, UNRWA
Satellite image: ICRC, Pleiades
Image date: 6 July 2014
Resolution: 50cm



Damage (UNOSAT)

- Destroyed
- Severe Damage
- Moderate Damage
- Crater / Impact
- Damaged (Hospitals, Power Plant)
- Hospital
- Clinics
- Shelter
- Schools

- Mosque
- University/College
- Hotel
- Public Building
- Wharf
- Wastewater Treatment Plant
- Sewage Outlet
- Bridge
- Neighbourhood Border
- Governorate Border





OCHA

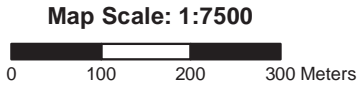
Page Number: 83

Governorate: Rafah

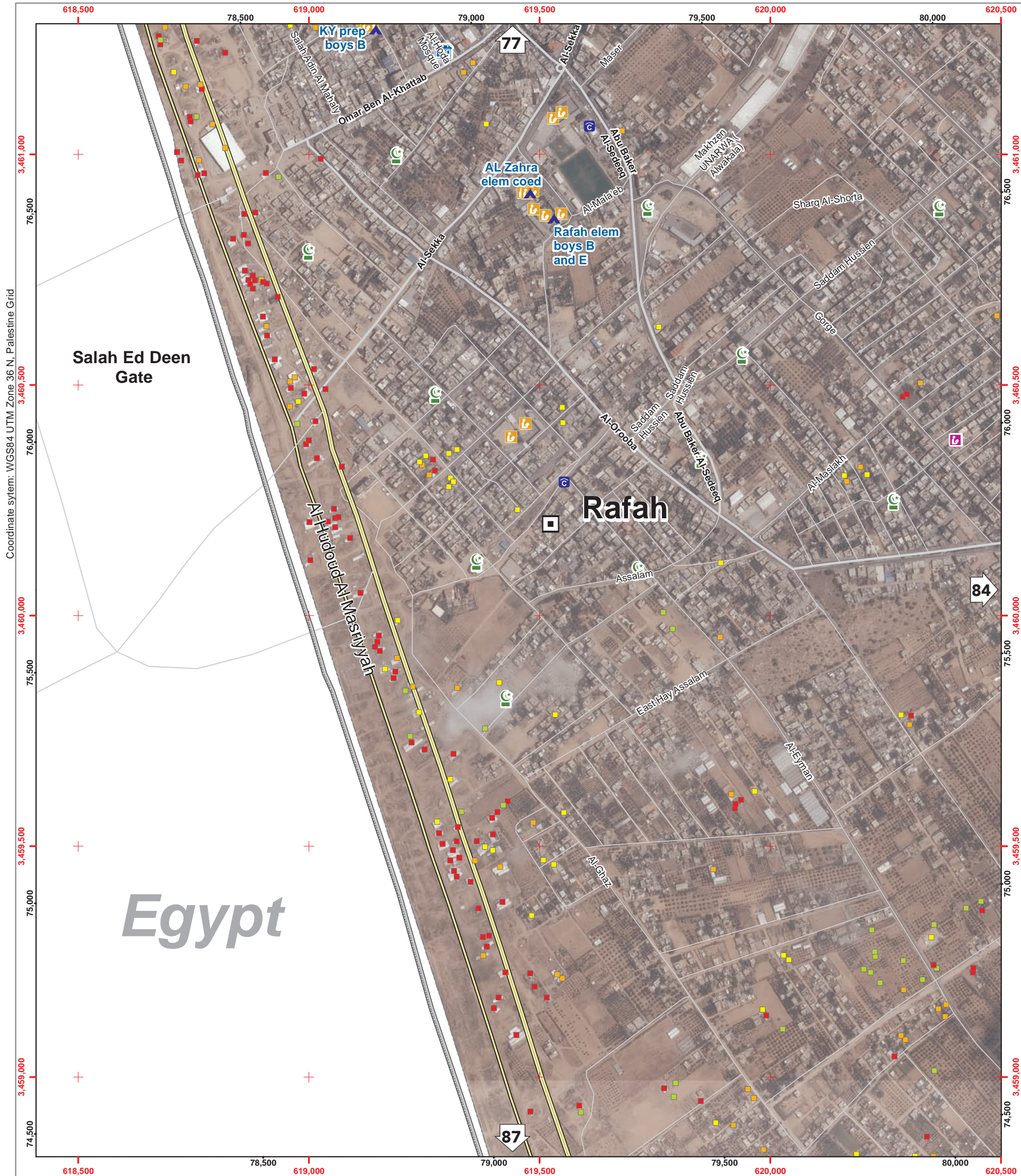
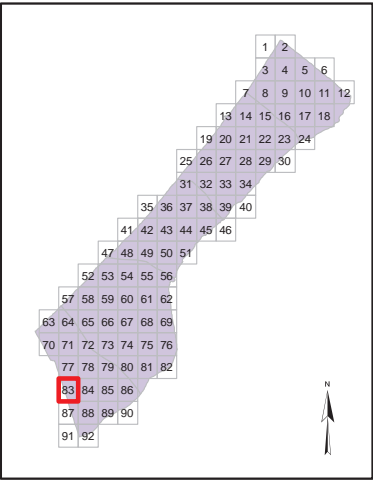
Community: Rafah

Neighborhood:

Map production: OCHA oPt, 13 August 2014
Map and data sources: ICRC, UNOSAT/UNITAR, OCHA, OSM, UNRWA
Satellite image: ICRC, Pleiades
Image date: 6 July 2014
Resolution: 50cm



Damage (UNOSAT)	Mosque
Destroyed	University/College
Severe Damage	Hotel
Moderate Damage	Public Building
Crater / Impact	Wharf
Damaged (Hospitals, Power Plant)	Wastewater Treatment Plant
Hospital	Sewage Outlet
Clinics	Bridge
Shelter	Neighbourhood Border
Schools	Governorate Border





OCHA

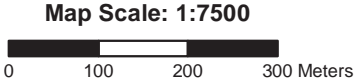
Page Number: 84

Governorate: Rafah

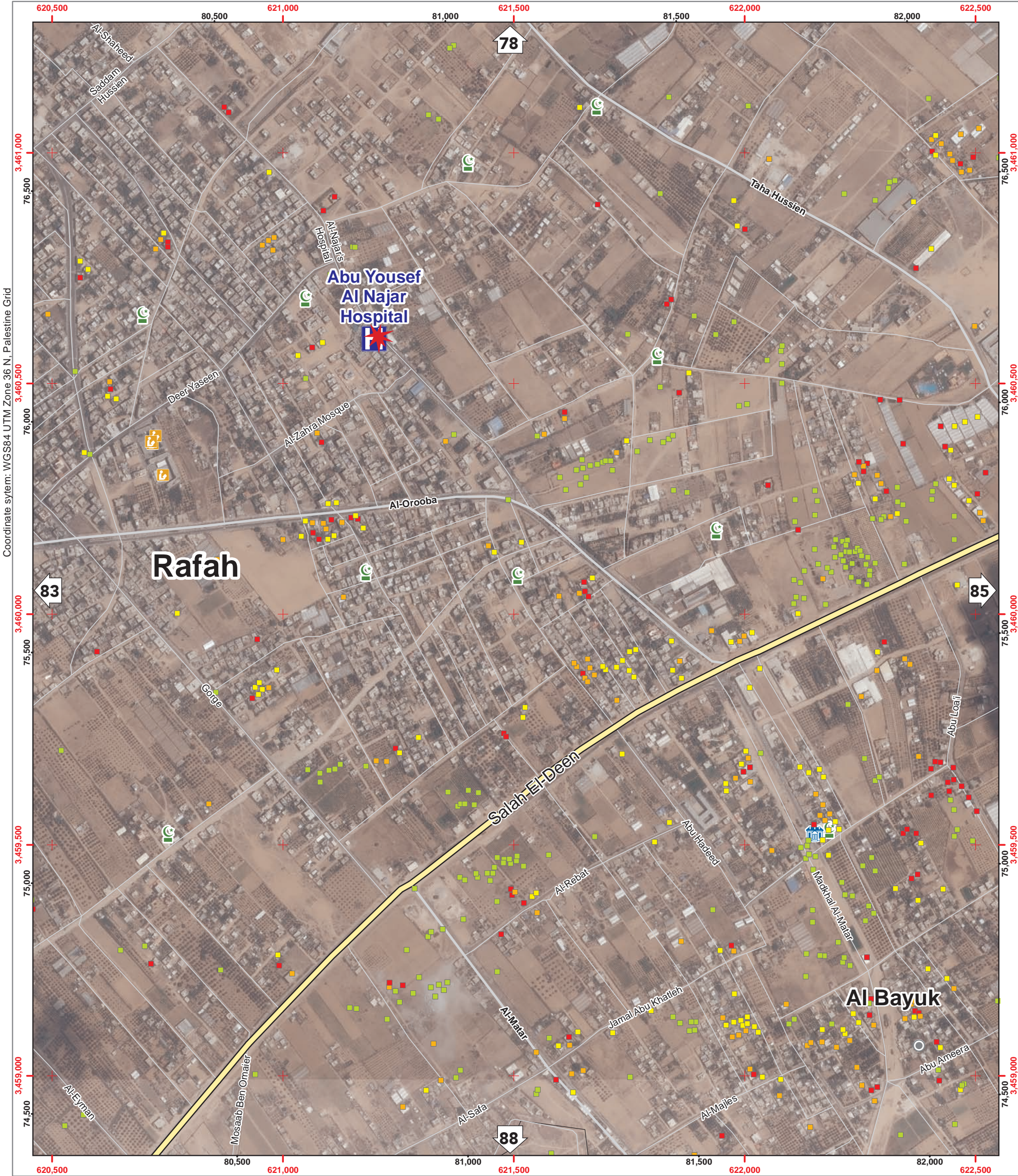
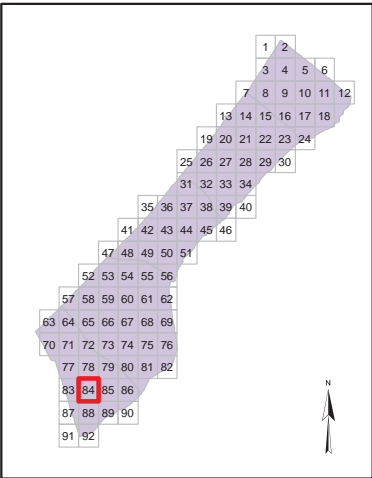
Community: Rafah

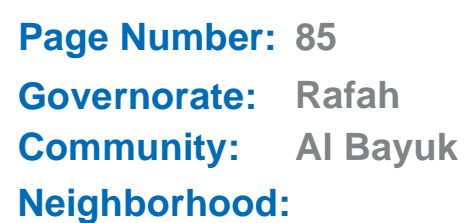
Neighborhood:

Map production: OCHA oPt, 13 August 2014
Map and data sources: ICRC, UNOSAT/UNITAR, OCHA, OSM, UNRWA
Satellite image: ICRC, Pleiades
Image date: 6 July 2014
Resolution: 50cm




Damage (UNOSAT)			
■ Destroyed		🕌 Mosque	
■ Severe Damage		🎓 University/College	
■ Moderate Damage		🏨 Hotel	
■ Crater / Impact		🏛 Public Building	
★ Damaged (Hospitals, Power Plant)		⚓ Wharf	
🏥 Hospital		🗑 Wastewater Treatment Plant	
🏥 Clinics		🚰 Sewage Outlet	
🏠 Shelter		🌉 Bridge	
🎓 Schools		⋯ Neighbourhood Border	
		□ Governorate Border	

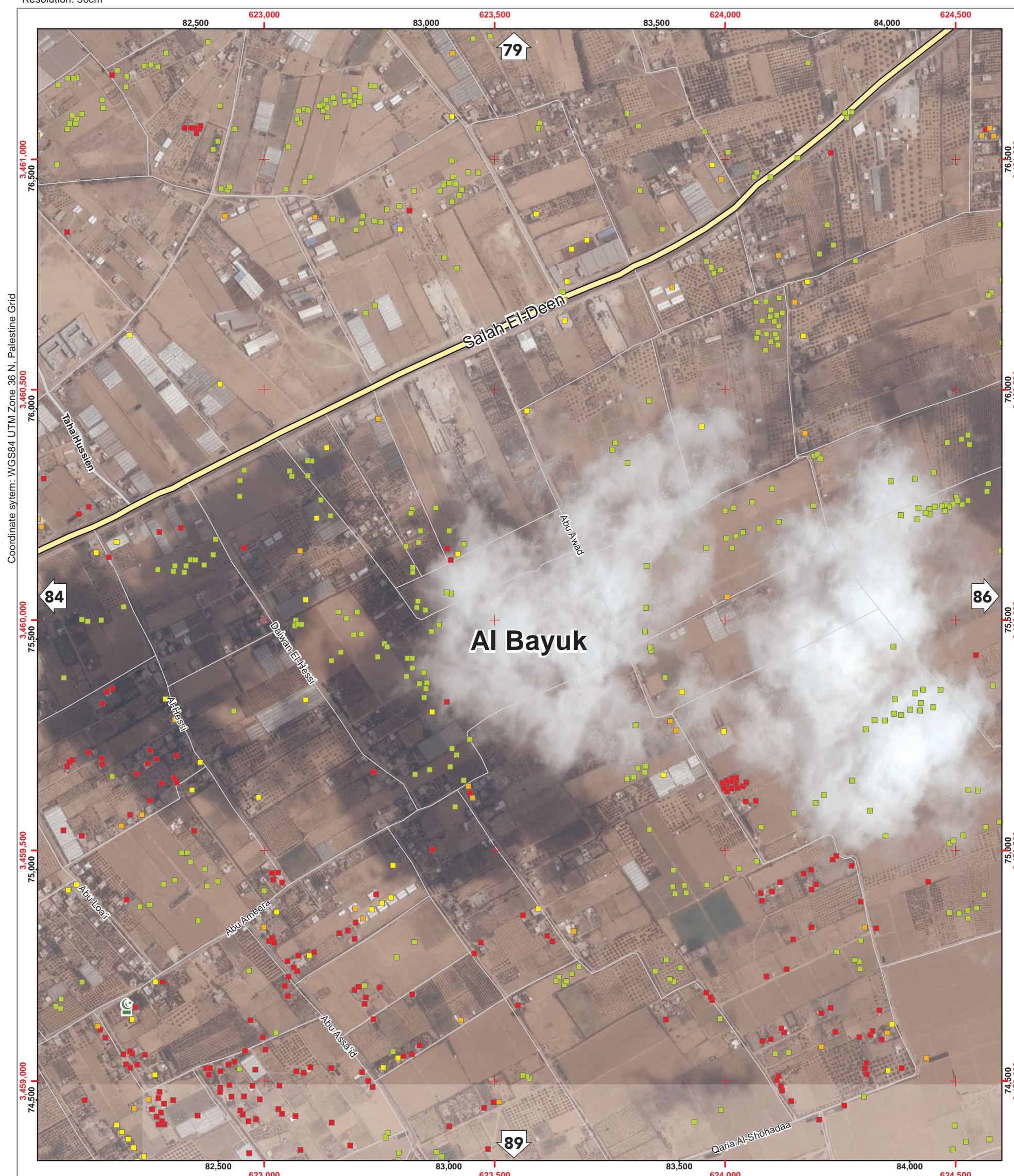
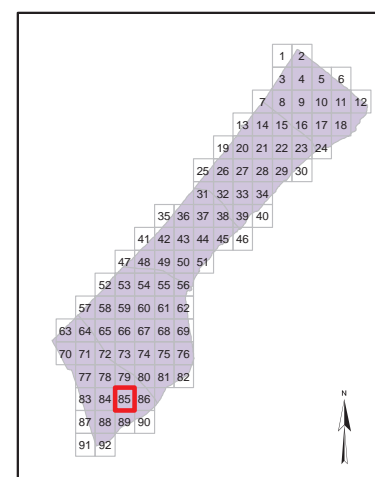
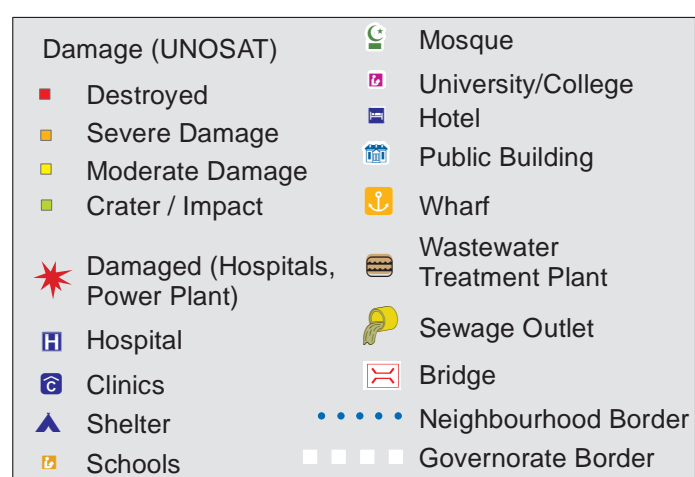




Map Scale: 1:7500



A horizontal scale bar with a black background and white markings. It is divided into four equal segments, each representing 75 meters. The segments are labeled 0, 100, 200, and 300 Meters at the bottom.





OCHA

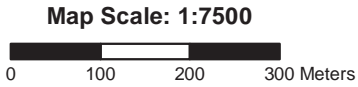
Page Number: 86



















Governorate: Rafah

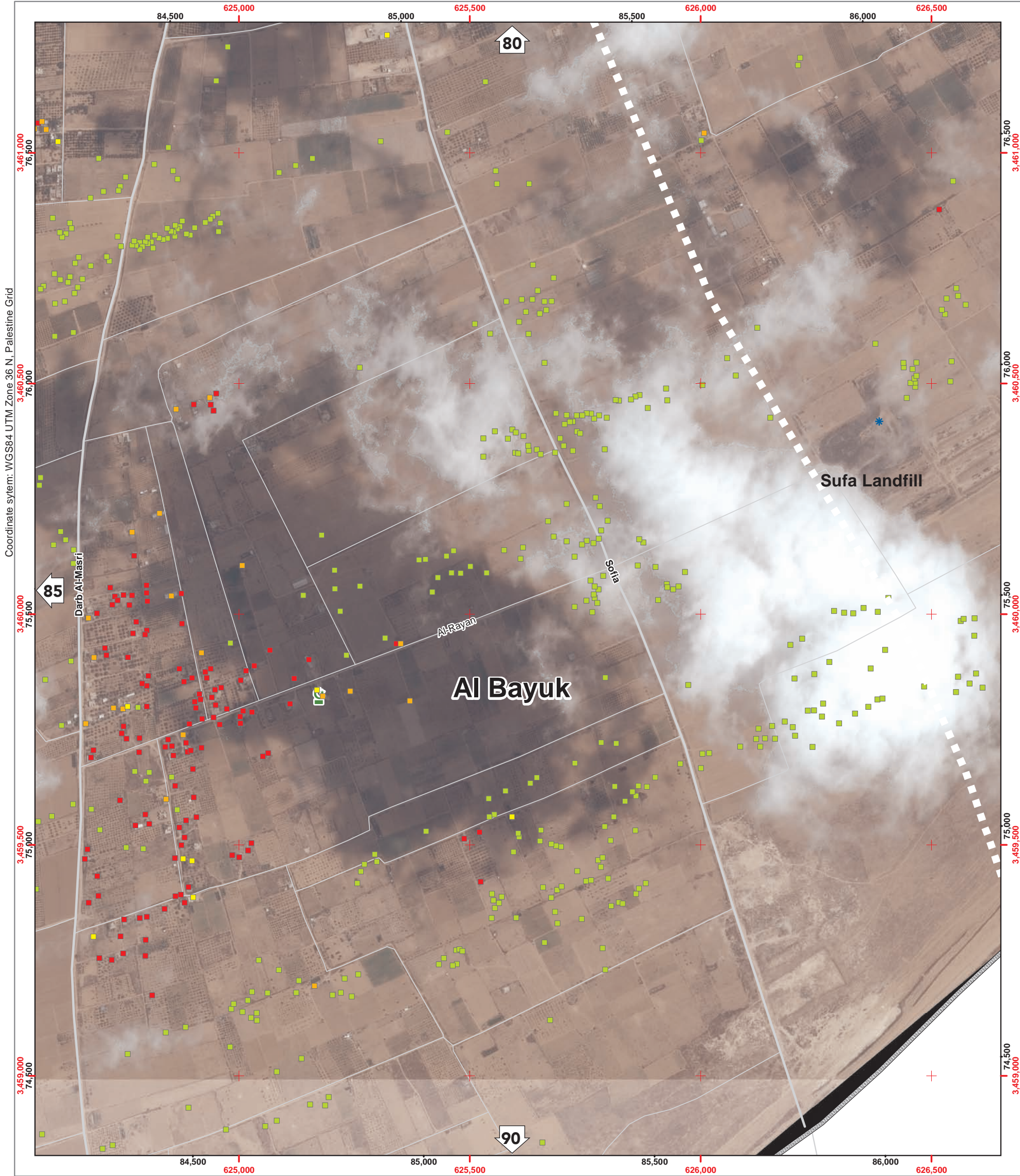
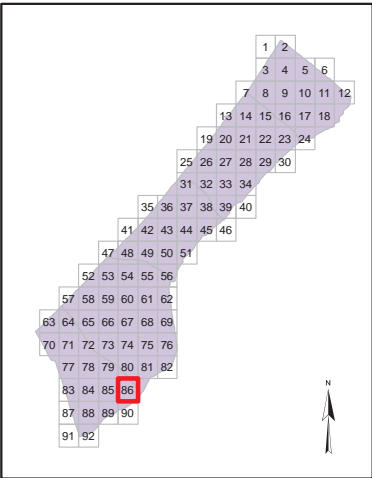
Community: Al Bayuk

Neighborhood:

Map production: OCHA oPt, 13 August 2014
Map and data sources: ICRC, UNOSAT/UNITAR,
OCHA, OSM, UNRWA
Satellite image: ICRC, Pleiades
Image date: 6 July 2014
Resolution: 50cm



Damage (UNOSAT)			Mosque
	Destroyed		University/College
	Severe Damage		Hotel
	Moderate Damage		Public Building
	Crater / Impact		Wharf
	Damaged (Hospitals, Power Plant)		Wastewater Treatment Plant
	Hospital		Sewage Outlet
	Clinics		Bridge
	Shelter		Neighbourhood Border
	Schools		Governorate Border





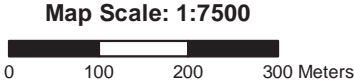
Page Number: 87

Governorate: Rafah

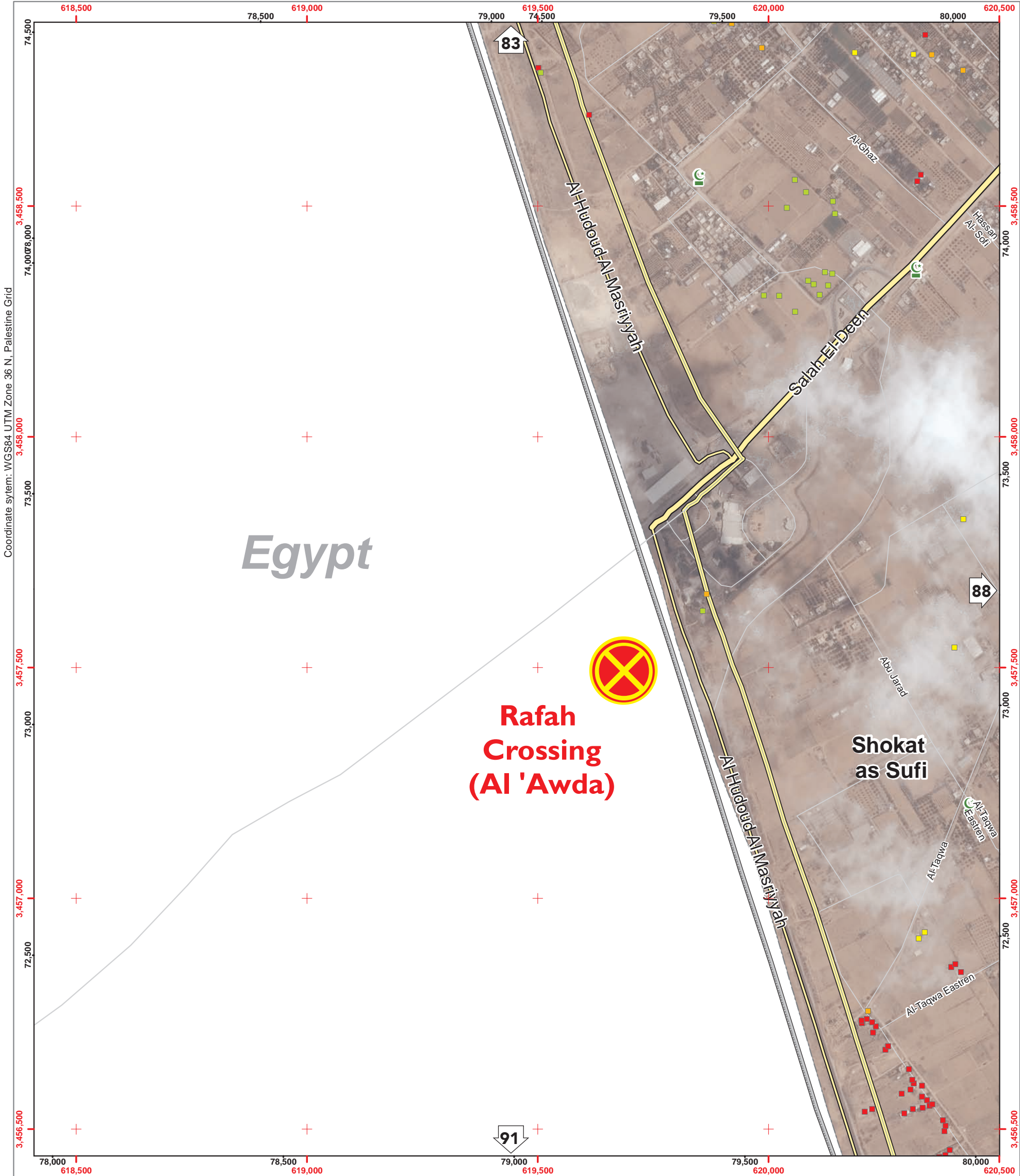
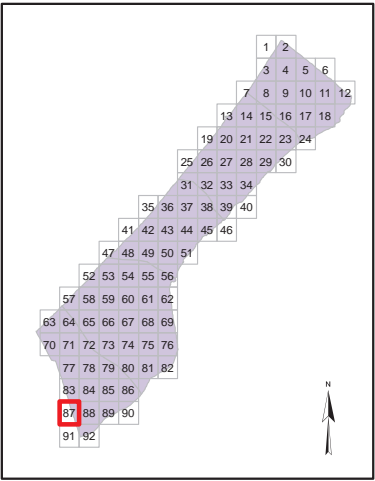
Community: Shokat as Sufi

Neighborhood:

Map production: OCHA oPt, 13 August 2014
Map and data sources: ICRC, UNOSAT/UNITAR, OCHA, OSM, UNRWA
Satellite image: ICRC, Pleiades
Image date: 6 July 2014
Resolution: 50cm



Damage (UNOSAT)	Mosque
Destroyed	University/College
Severe Damage	Hotel
Moderate Damage	Public Building
Crater / Impact	Wharf
Damaged (Hospitals, Power Plant)	Wastewater Treatment Plant
Hospital	Sewage Outlet
Clinics	Bridge
Shelter	Neighbourhood Border
Schools	Governorate Border





OCHA

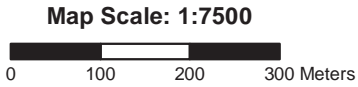
Page Number: 88

Governorate: Rafah

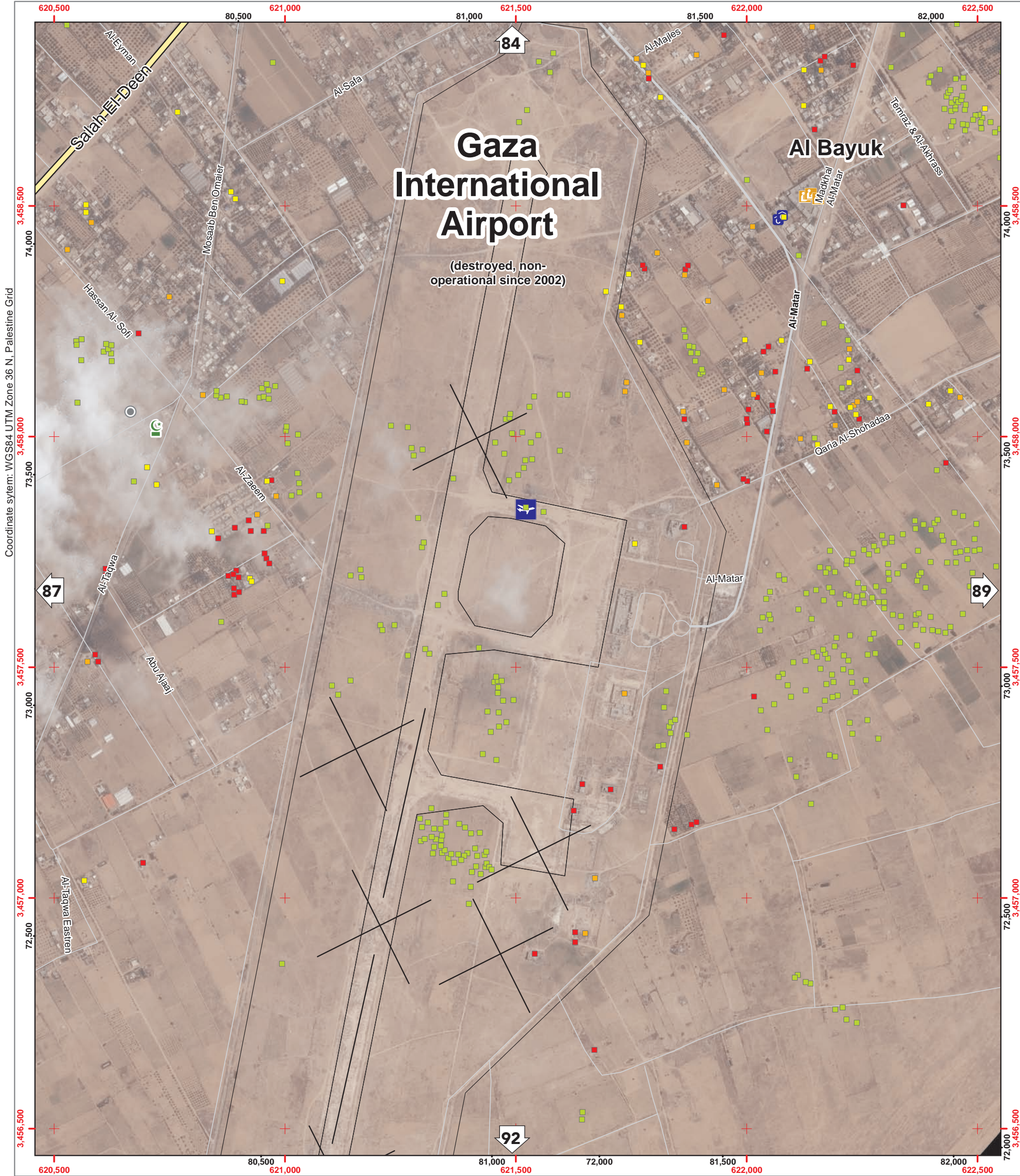
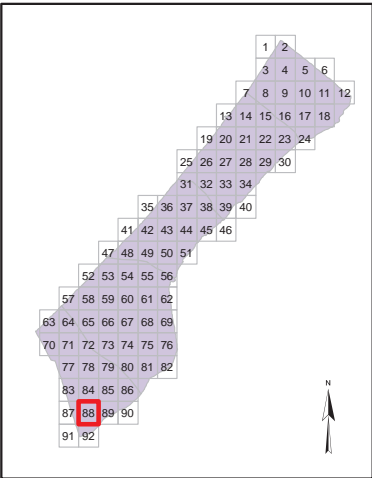
Community: Shokat as Sufi

Neighborhood:

Map production: OCHA oPt, 13 August 2014
Map and data sources: ICRC, UNOSAT/UNITAR,
OCHA, OSM, UNRWA
Satellite image: ICRC, Pleiades
Image date: 6 July 2014
Resolution: 50cm



Damage (UNOSAT)			
■	Destroyed	🕌	Mosque
■	Severe Damage	🎓	University/College
■	Moderate Damage	🏨	Hotel
■	Crater / Impact	🏛️	Public Building
★	Damaged (Hospitals, Power Plant)	⚓	Wharf
🏥	Hospital	🚰	Wastewater Treatment Plant
🏥	Clinics	🚰	Sewage Outlet
🏠	Shelter	🌉	Bridge
🎓	Schools	⋯	Neighbourhood Border
		■	Governorate Border





OCHA

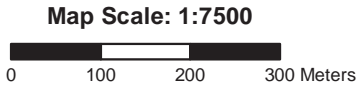
Page Number: 89

Governorate: Rafah

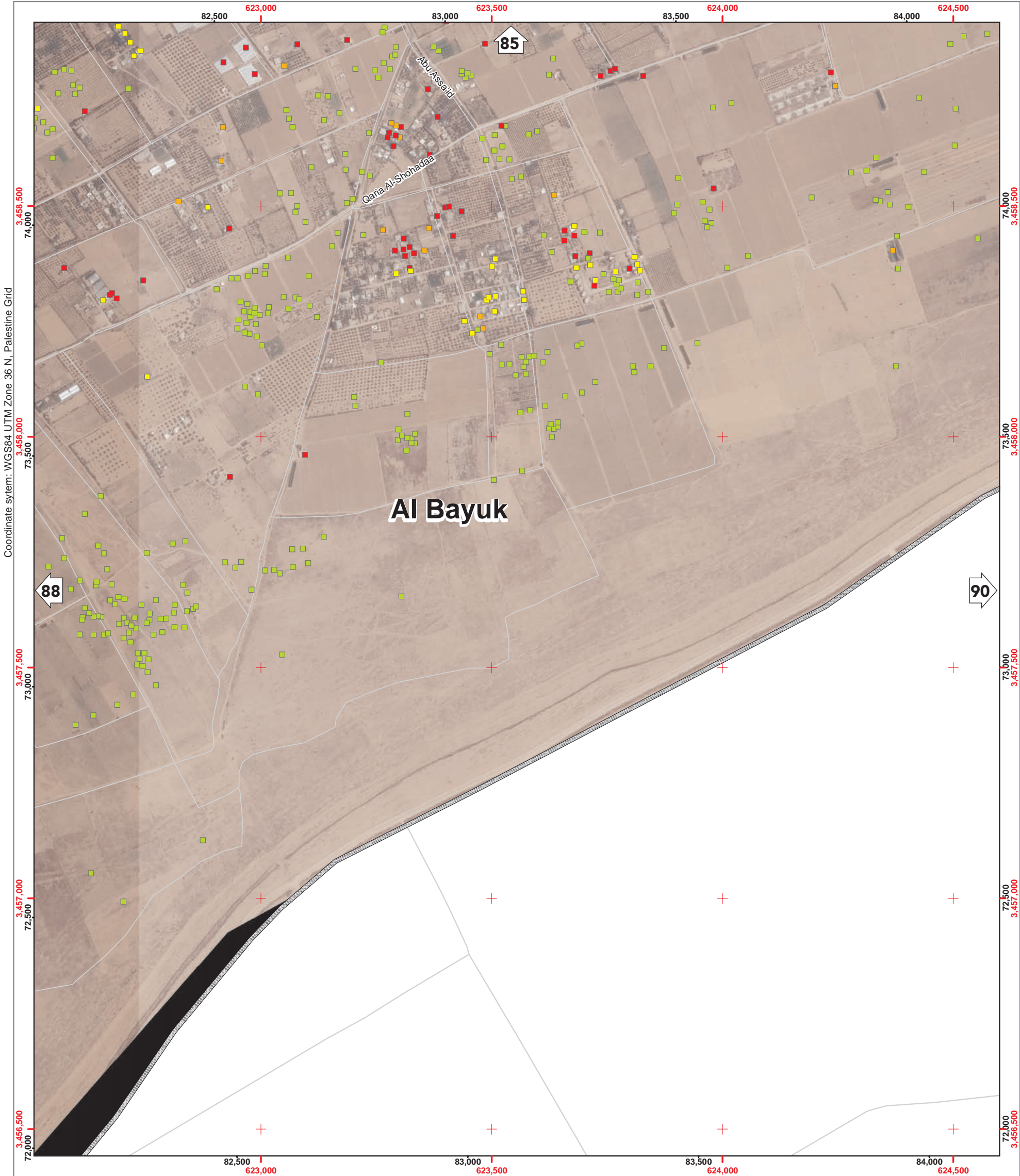
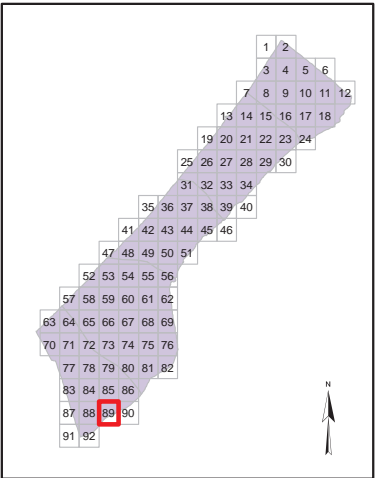
Community: Al Bayuk

Neighborhood:

Map production: OCHA oPt, 13 August 2014
Map and data sources: ICRC, UNOSAT/UNITAR, OCHA, OSM, UNRWA
Satellite image: ICRC, Pleiades
Image date: 6 July 2014
Resolution: 50cm



Damage (UNOSAT)		Mosque
■ Destroyed		University/College
■ Severe Damage		Hotel
■ Moderate Damage		Public Building
■ Crater / Impact		Wharf
★ Damaged (Hospitals, Power Plant)		Wastewater Treatment Plant
H Hospital		Sewage Outlet
C Clinics		Bridge
▲ Shelter	••••• Neighbourhood Border	
S Schools	□□□□□ Governorate Border	





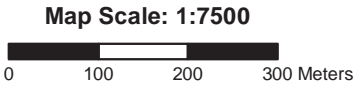
Page Number: 90

Governorate: Rafah

Community: Al Bayuk

Neighborhood:

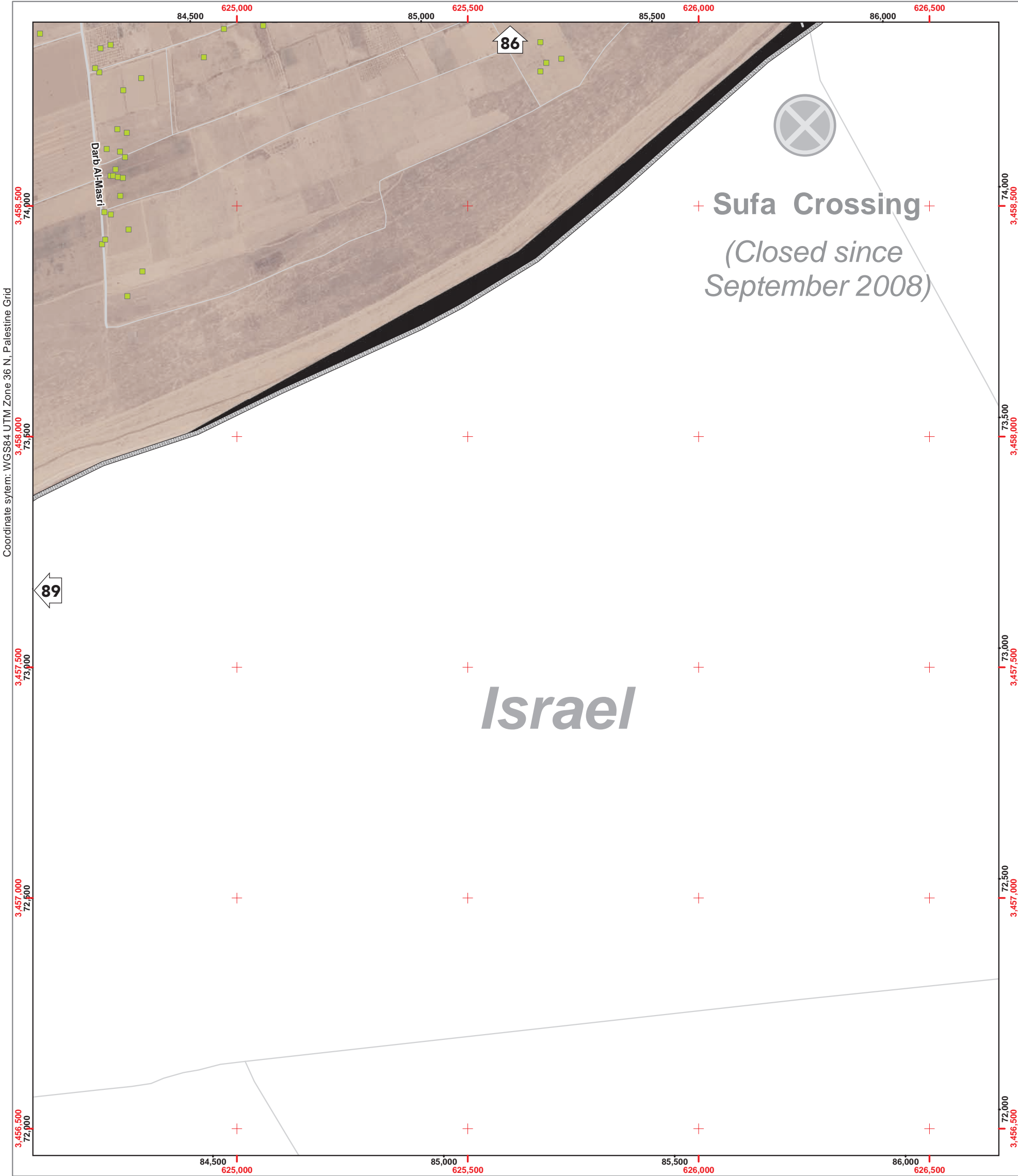
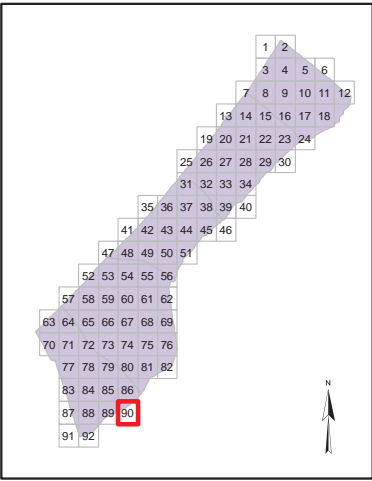
Map production: OCHA oPt, 13 August 2014
Map and data sources: ICRC, UNOSAT/UNITAR, OCHA, OSM, UNRWA
Satellite image: ICRC, Pleiades
Image date: 6 July 2014
Resolution: 50cm



Damage (UNOSAT)

- Destroyed
- Severe Damage
- Moderate Damage
- Crater / Impact
- Damaged (Hospitals, Power Plant)
- Hospital
- Clinics
- Shelter
- Schools

- Mosque
- University/College
- Hotel
- Public Building
- Wharf
- Wastewater Treatment Plant
- Sewage Outlet
- Bridge
- Neighbourhood Border
- Governorate Border





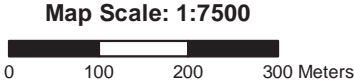
Page Number: 91

Governorate: Rafah

Community: Shokat as Sufi

Neighborhood:

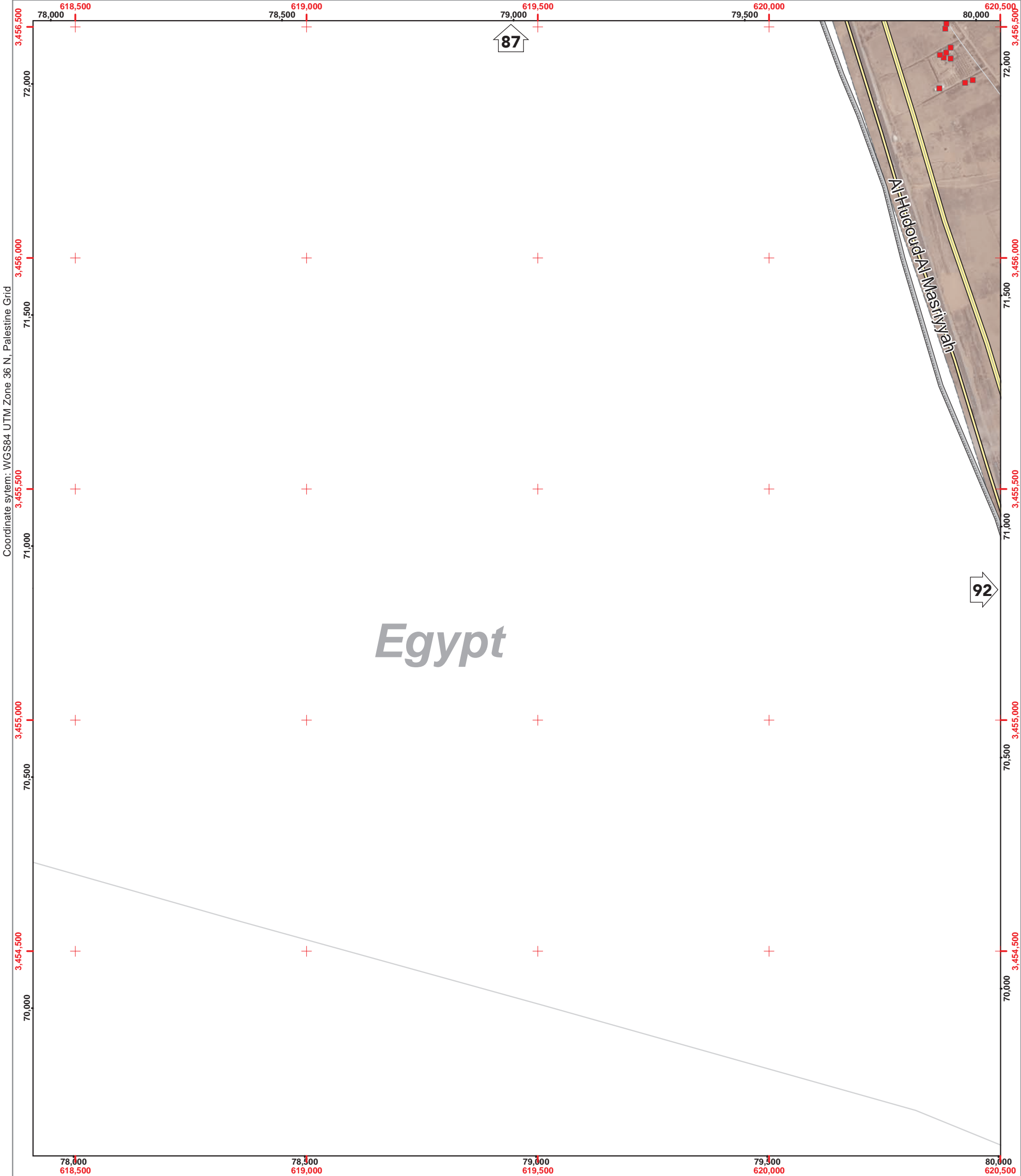
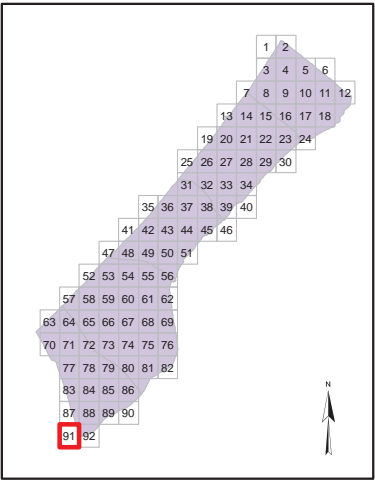
Map production: OCHA oPt, 13 August 2014
Map and data sources: ICRC, UNOSAT/UNITAR, OCHA, OSM, UNRWA
Satellite image: ICRC, Pleiades
Image date: 6 July 2014
Resolution: 50cm



Damage (UNOSAT)

- Destroyed
- Severe Damage
- Moderate Damage
- Crater / Impact
- Damaged (Hospitals, Power Plant)
- Hospital
- Clinics
- Shelter
- Schools

- Mosque
- University/College
- Hotel
- Public Building
- Wharf
- Wastewater Treatment Plant
- Sewage Outlet
- Bridge
- Neighbourhood Border
- Governorate Border





Page Number: 92

Governorate: Rafah

Community: Shokat as Sufi

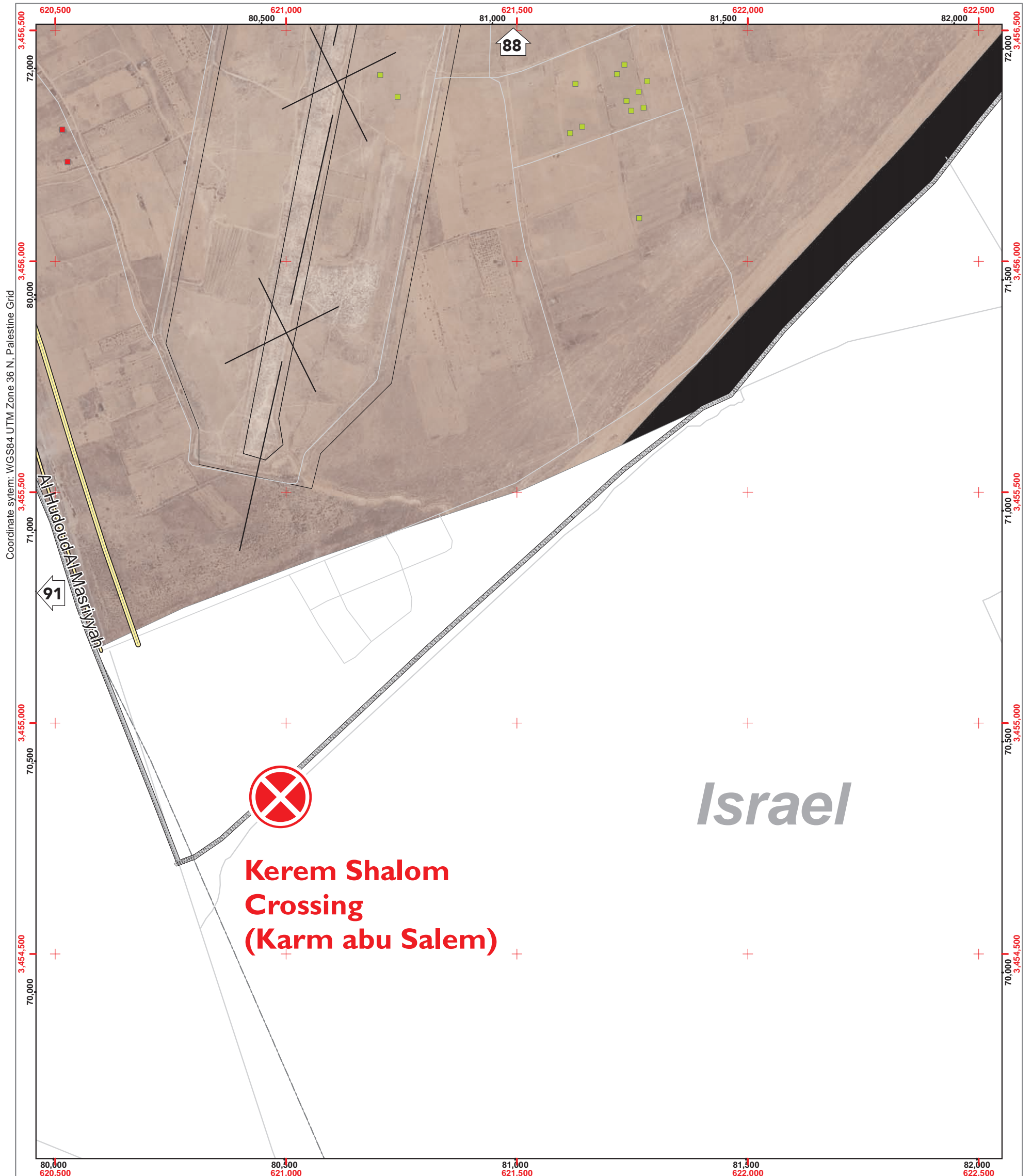
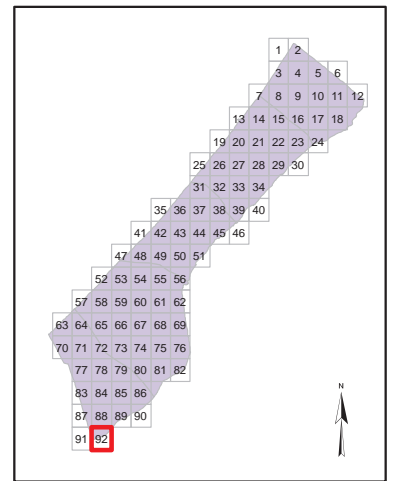
Neighborhood:

Map production: OCHA oPt, 13 August 2014
Map and data sources: ICRC, UNOSAT/UNITAR,
OCHA, OSM, UNRWA
Satellite image: ICRC, Pleiades
Image date: 6 July 2014
Resolution: 50cm

Map Scale: 1:7500



Damage (UNOSAT)		Mosque
■ Destroyed		✈ University/College
■ Severe Damage		🏠 Hotel
■ Moderate Damage		🏢 Public Building
■ Crater / Impact		⚓ Wharf
★ Damaged (Hospitals, Power Plant)		🚰 Wastewater Treatment Plant
🏥 Hospital		🚰 Sewage Outlet
🏥 Clinics		🚰 Bridge
🏠 Shelter	⋯ Neighbourhood Border	□ Governorate Border
🎓 Schools		





UNITED NATIONS
Office for the Coordination of Humanitarian Affairs
occupied Palestinian territory

P. O. Box 38712
East Jerusalem 91386
www.ochaopt.org

Tel. +972 (0)2 582 9962
Fax +972 (0)2 582 5841
ochaopt@un.org