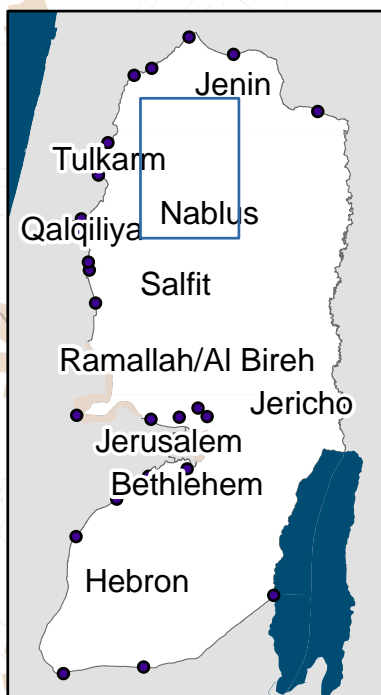



Closed Villages Project - Villages isolated from their natural centers

Palestinians without permits (the large majority of the population)



Comparing situations Pre-Intifada and August 2005

■ Year 2000
■ August 2005



Travel Time (min)

Nablus 4 cluster

In 2005, the Nablus 4 cluster is cut off by a road-gate and held between Sarra and Beit Iba checkpoints. None of these restrictions existed in 2000.

Village	Population
Qusin	1786
Total Population:	
1786	

Closures

- ⊘ Checkpoint
- ▲ Earthmound
- ⊕ Partial Checkpoint
- ✕ Road Gate
- Roadblock
- Ⓟ Under / Overpass
- ▬ Constructed Barrier
- ▬ Projected Barrier
- ▬ Under Construction

Prohibited Roads

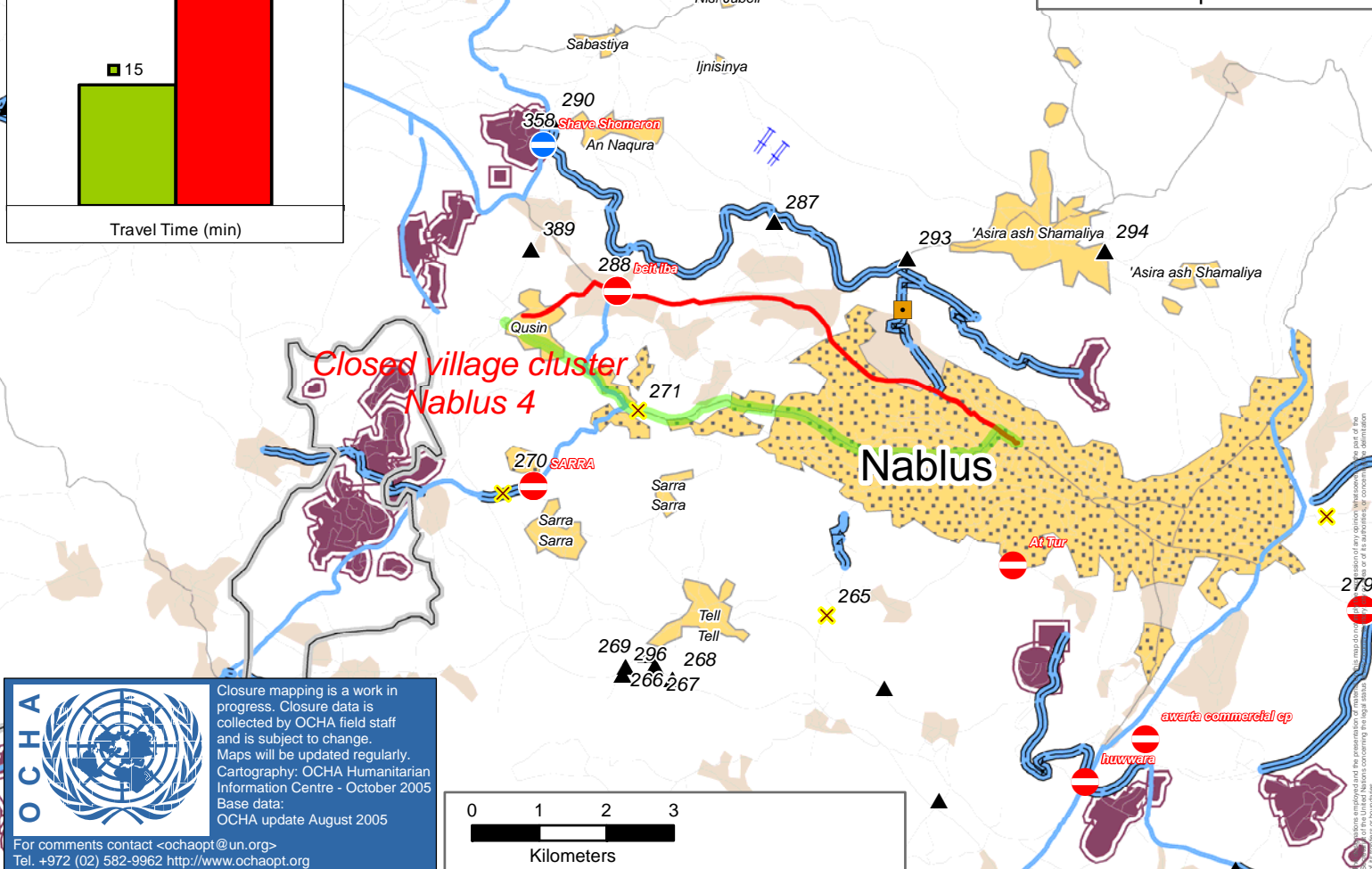
- ▬ Partially Prohibited
- ▬ Restricted Use
- ▬ Totally Prohibited

Localities

- Closed Villages
- Palestinian localities
- Natural center

Access routes

- ▬ Road used today
- ▬ Road prior to Intifada



Closure mapping is a work in progress. Closure data is collected by OCHA field staff and is subject to change. Maps will be updated regularly. Cartography: OCHA Humanitarian Information Centre - October 2005. Base data: OCHA update August 2005.

For comments contact <ochaopt@un.org>
Tel. +972 (02) 582-9962 <http://www.ochaopt.org>

0 1 2 3
Kilometers