

Closed Villages Project - Villages isolated from their natural centers

Palestinians without permits (the large majority of the population)










Bethlehem 1 cluster

In 2000, villagers would access Bethlehem along road 60 for their services. In 2005, road 60 and 367 are closed to Palestinian traffic making these villages inaccessible by car. In order to cope, a local school has been created and villagers walk to Beit Fajar for health services.




These villages are inaccessible by car

Village	Population
Khallet Zakariya	80
Khallet Afana	40
Total Population:	120




Closures

-  Checkpoint
-  Earthmound
-  Partial Checkpoint
-  Road Gate
-  Roadblock
-  Under / Overpass
-  Constructed Barrier
-  Projected Barrier
-  Under Construction



Prohibited Roads

-  Partially Prohibited
-  Restricted Use
-  Totally Prohibited

Localities



-  Closed Villages
-  Palestinian localities
-  Natural center

Access routes

-  Road used today
-  Road prior to Intifada

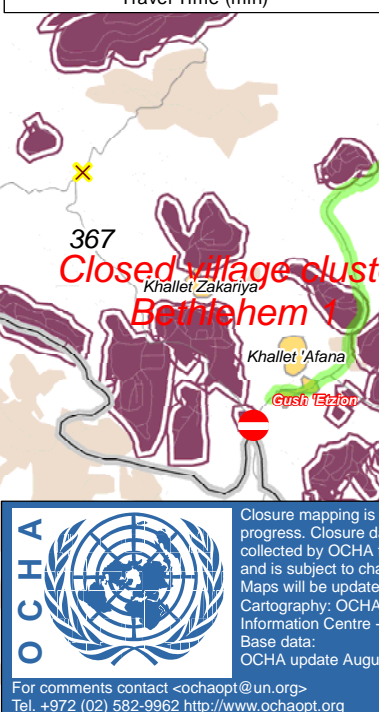
INACCESSIBLE BY CAR

Comparing situations Pre-Intifada and August 2005

-  Year 2000
-  August 2005

■ 25

Travel Time (min)



0 1 2 3 6

Kilometers



Closure mapping is a work in progress. Closure data is collected by OCHA field staff and is subject to change. Maps will be updated regularly. Cartography: OCHA Humanitarian Information Centre - October 2005 Base data: OCHA update August 2005

For comments contact <ochaopt@un.org>
Tel. +972 (02) 582-9962 <http://www.ochaopt.org>