

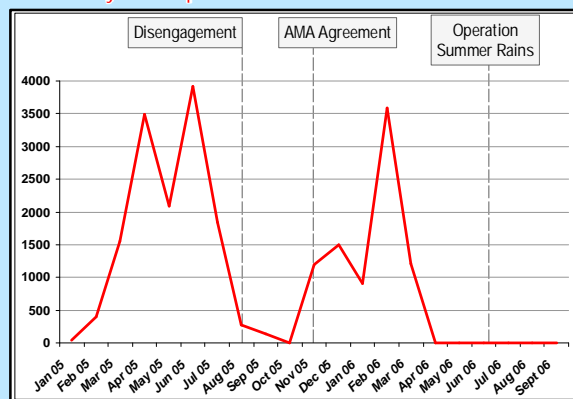


The Gaza Strip: 2005 - 2006 Access

CAP 2007 - Consolidated Appeal Process

October 2006

Estimated Palestinian labour flow to Israel through Erez crossing from January 05 to September 06



Erez Crossing Point
Primary crossing for Palestinian workers and international personnel

Gaza North

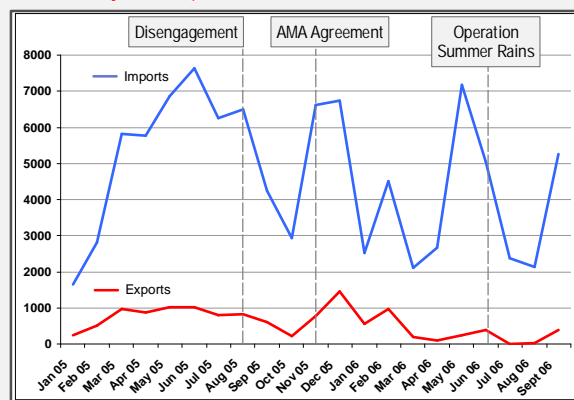
Gaza

Nahal Oz

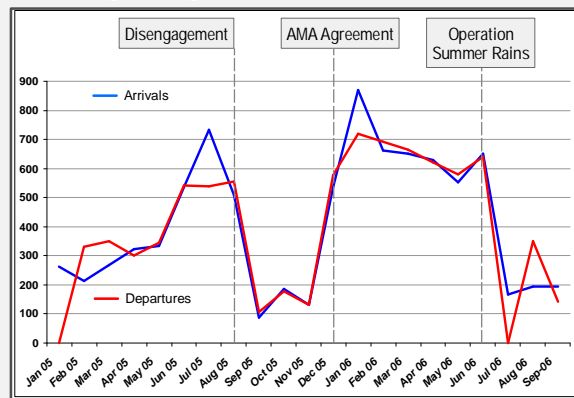
Entry point for liquid fuels

Karni Crossing Point
Primary import and export crossing

Commercial movement through Karni: total monthly truckloads from January 05 to September 06



Rafah crossing: daily average throughflow from January 05 to September 06



Kilometers
0 1 2 3 4 5 10



150 m Buffer Zone¹ and Northern No-Go Zone²
500 metre Buffer Zone¹

1 - Buffer Zone
150 to 500m buffer imposed by the Israeli Defence Forces. Movement is restricted by frequent IDF warning fire
2 - Northern No-Go Zone
Covering the disengaged northern settlement bloc, movement in this area is restricted to residents and International Organisations since 28th December 05

Major Crossing Points
Minor Crossing Points
Double Wire Fence with Watch Towers

Built-up
Refugee Camps
Greenhouses

Cartography: OCHA-oPT - October 2006.
Base data:
* Erez crossing: data from the Palestinian National Security Forces and since January 2006, from the Palestinian Passport Police
* Karni crossing: data from the Palestinian Ministry of National economy and since Jan 2006, from Paltrade
* Rafah crossing: data from Palestinian Passport & Border Police and since May 2006 from EU BAM.
* Other data: from Palestinian Authority Ministry of Planning, July 2000 - OCHA update 2006
For comments, contact <ochaopt@un.org> or Tel. +972 (02) 582-962. <http://www.ochaopt.org>

EGYPT

Rafah Crossing Point
Crossing point for people

Sufa Crossing Point
Entry predominantly for aggregates and building materials

Kerem Shalom
Entry point for goods from Egypt