





Situation Map - 1 Area of Incursion - Nablus Old City

Date: 28 February 2007

 IDF Boundaries - Area under curfew

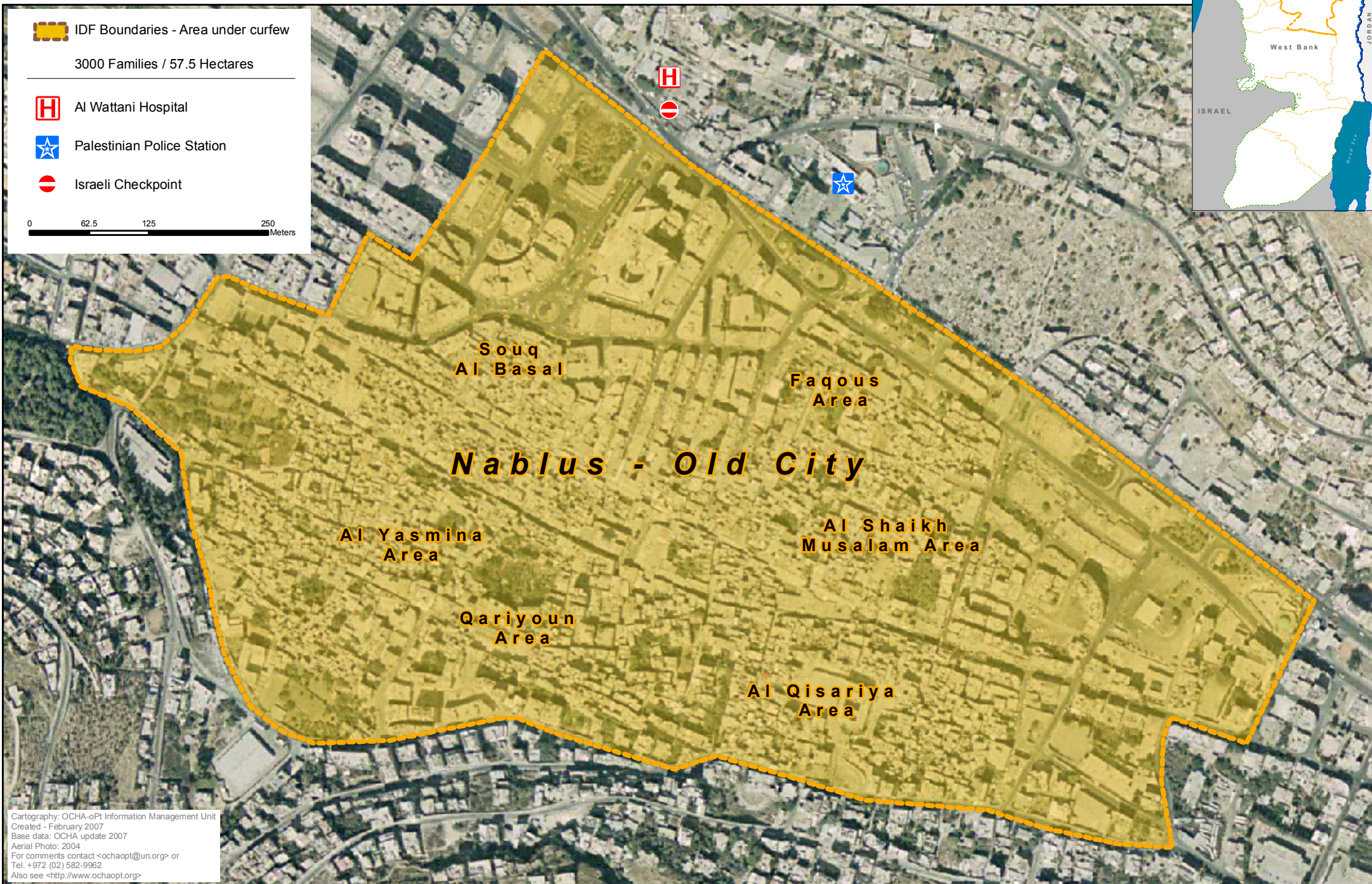
3000 Families / 57.5 Hectares

 Al Wattani Hospital

 Palestinian Police Station

 Israeli Checkpoint

0 62.5 125 250 Meters



Cartography: OCHA-oPt Information Management Unit
Created - February 2007
Base data: OCHA update 2007
Aerial Photo: 2004
For comments contact <ochaopt@un.org> or
Tel. +972 (02) 582-9962
Also see <<http://www.ochaopt.org>>