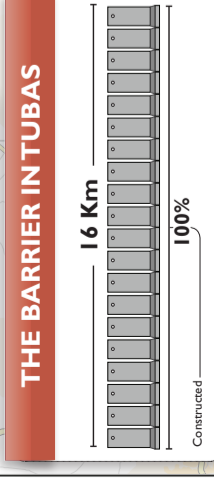


United Nations Office for the Coordination of Humanitarian Affairs  
**WEST BANK CLOSURE - TUBAS**  
 July 2010

TUBAS CLOSURES	
Checkpoints	1
Green Line Checkpoints	1
Partial Checkpoints	-
Earthmounds	2
Roadblocks	-
Road Gates	2
Trenches	5 - 5,779m
Earth Walls	2 - 1,792m
Road Barriers	-
<b>Total</b>	<b>12</b>



**ACCESS**

**Closed and Restricted Areas**

- Israeli military base
- Area is prohibited
- Israeli closed military area
- Access is prohibited
- Existing and projected 'closed areas'
- Access is limited or permitted

**Israeli Settlements**

- Outpost
- Land cultivated by settlers
- Settlement municipal area
- Settlement built-up and outer limit

**Roads**

- Prohibited or Restricted Palestinian vehicle use
- Main road
- Other road

**PHYSICAL CLOSURES**

- Internal Checkpoint (fully staffed)
- Green Line Checkpoint\*
- Internal Partial Checkpoint
- Road Gate normally closed
- Road Gate normally open
- Observation Tower
- Earthmound
- Roadblock
- Tunnel/Underpass\*
- Earth Wall
- Road Barrier
- Trench

**West Bank Barrier**

- Constructed<sup>1</sup>
- Under Construction
- Planned Route<sup>2</sup>
- Planned Re-routing
- Barrier Gate<sup>3</sup>

**Palestinian Areas**

- Built-up

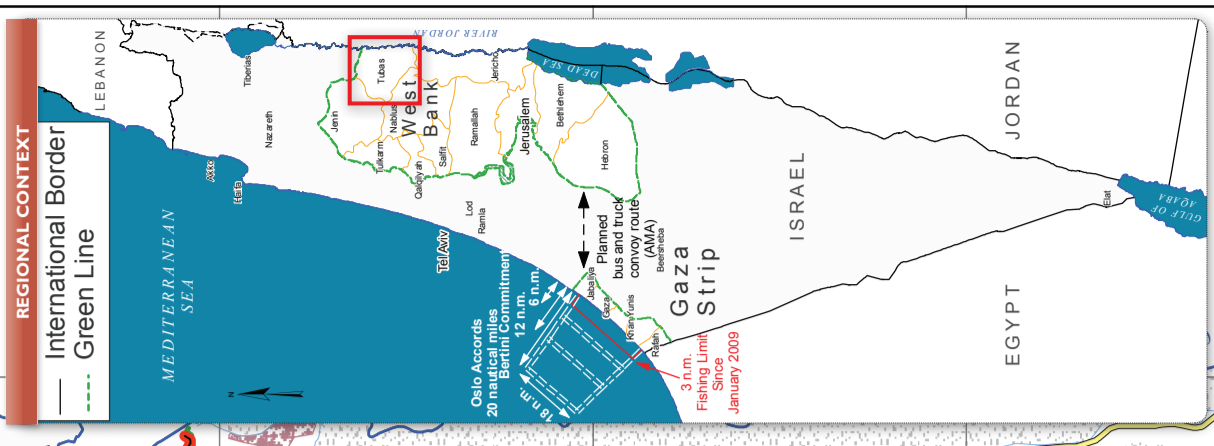
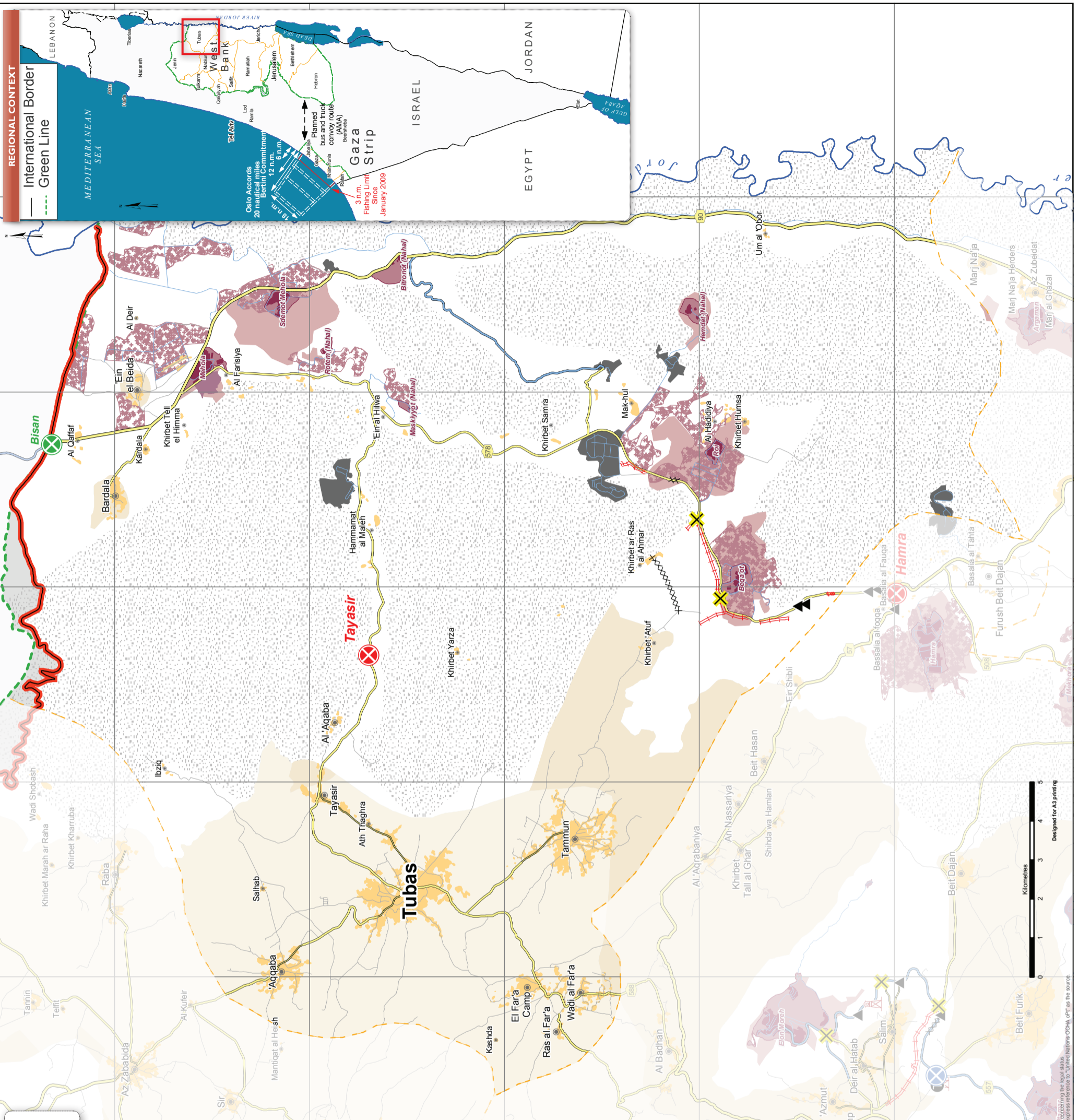
**Oslo Interim Agreement (1994-1999)**

- Full Palestinian civil and security control
- Full Palestinian, civil control and joint Israeli-Palestinian security control
- Intended Nature Reserve
- Area A<sup>1</sup>
- Area B<sup>2</sup>
- Area C<sup>3</sup>
- Special Case (H2)<sup>4</sup>

**MAP IS PROVIDED FREE OF CHARGE NOT FOR SALE**

Data applicable until July 2010. Access and closure data is collected by OCHA field staff and is subject to change. Access mapping is a work in progress. Maps are updated periodically.  
 Cartography: OCHA Information Management Unit  
 Map Produced: July 2010  
 Base data and statistics: OCHA, JRC, PA-MOPIC  
 For comments contact: [webshop@unocha.org](mailto:webshop@unocha.org) or tel: +972 (0)2 585 9962  
[www.unocha.org](http://www.unocha.org)

**OCHA**



The designations employed and the presentation of the material on this map do not imply the expression of any opinion whatsoever on the part of the Secretariat of the United Nations concerning the legal status of any country, territory, city or area or of its boundaries, or concerning the determination of its frontiers or boundaries. Reproduction and/or use of the material is only permitted with express reference to United Nations OCHA, UNRWA as the source.