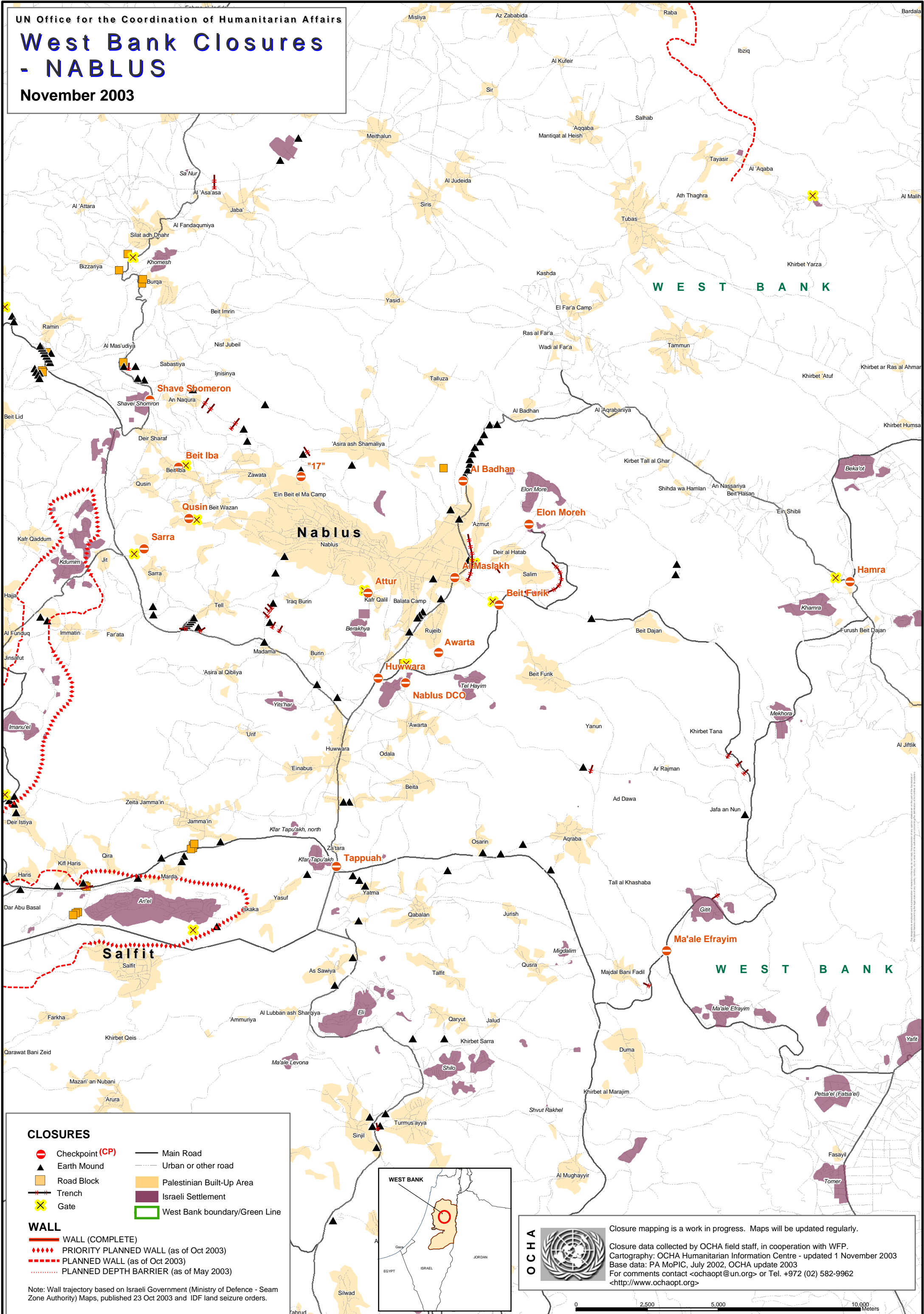


# West Bank Closures - NABLUS

November 2003



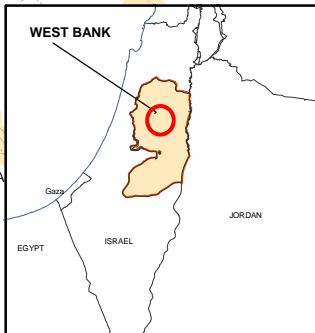
### CLOSURES


- Checkpoint (CP)
- Earth Mound
- Road Block
- Trench
- Gate
- Main Road
- Urban or other road
- Palestinian Built-Up Area
- Israeli Settlement
- West Bank boundary/Green Line

### WALL

- WALL (COMPLETE)
- PRIORITY PLANNED WALL (as of Oct 2003)
- PLANNED WALL (as of Oct 2003)
- PLANNED DEPTH BARRIER (as of May 2003)

Note: Wall trajectory based on Israeli Government (Ministry of Defence - Seam Zone Authority) Maps, published 23 Oct 2003 and IDF land seizure orders.



**OCHA**  Closure mapping is a work in progress. Maps will be updated regularly.

Closure data collected by OCHA field staff, in cooperation with WFP.  
 Cartography: OCHA Humanitarian Information Centre - updated 1 November 2003  
 Base data: PA MoPIC, July 2002, OCHA update 2003  
 For comments contact <ochaopt@un.org> or Tel. +972 (02) 582-9962  
 <<http://www.ochaopt.org>>

