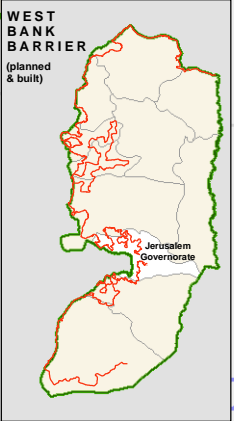
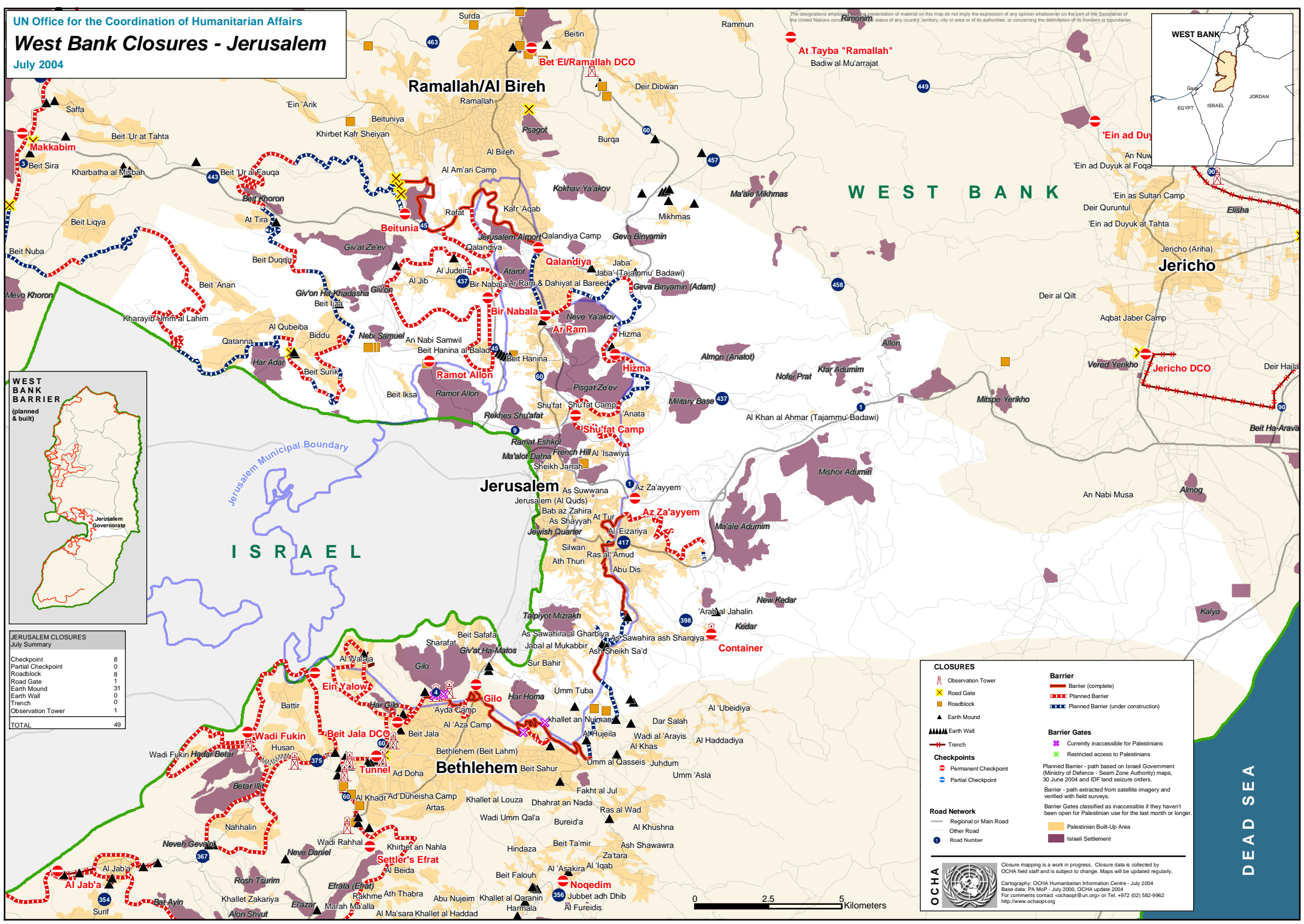
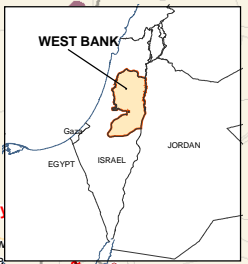


# West Bank Closures - Jerusalem

July 2004

The designations employed on this map do not imply the expression of any opinion whatsoever on the part of the Secretariat of the United Nations concerning the legal status of any country, territory, city or area or of its authorities, or concerning the delimitation of its frontiers or boundaries.



**JERUSALEM CLOSURES**  
July Summary

Checkpoint	8
Partial Checkpoint	0
Roadblock	8
Road Gate	1
Earth Mound	31
Earth Wall	0
Trench	0
Observation Tower	1
<b>TOTAL</b>	<b>49</b>

**CLOSURES**

- Observation Tower
- Road Gate
- Roadblock
- Earth Mound
- Earth Wall
- Trench
- Checkpoint
- Permanent Checkpoint
- Partial Checkpoint

**Barrier**

- Barrier (complete)
- Planned Barrier
- Planned Barrier (under construction)

**Barrier Gates**

- Currently inaccessible for Palestinians
- Restricted access to Palestinians

**Planned Barrier** - path based on Israeli Government (Ministry of Defence - Seam Zone Authority) maps, 30 June 2004 and IDF land seizure orders.  
**Barrier** - path extracted from satellite imagery and verified with field surveys.  
**Barrier Gates** classified as inaccessible if they haven't been open for Palestinian use for the last month or longer.

**Road Network**

- Regional or Main Road
- Other Road
- Road Number

**Legend**

- Palestinian Built-Up Area
- Israeli Settlement

**OCHA**

Closure mapping is a work in progress. Closure data is collected by OCHA field staff and is subject to change. Maps will be updated regularly.  
 Cartography: OCHA Humanitarian Information Centre - July 2004  
 Base data: PA MoF - July 2000, OCHA update 2004  
 For comments contact: ochaopt@un.org or Tel. +972 (02) 582-9962  
<http://www.ochaopt.org>



DEAD SEA