

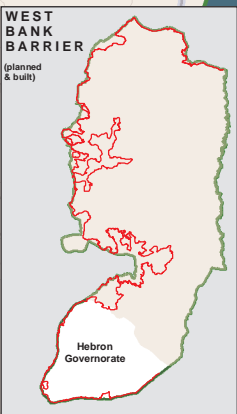
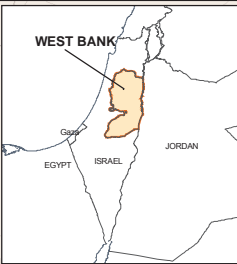
West Bank Closures - Hebron

April 2005

ISRAEL

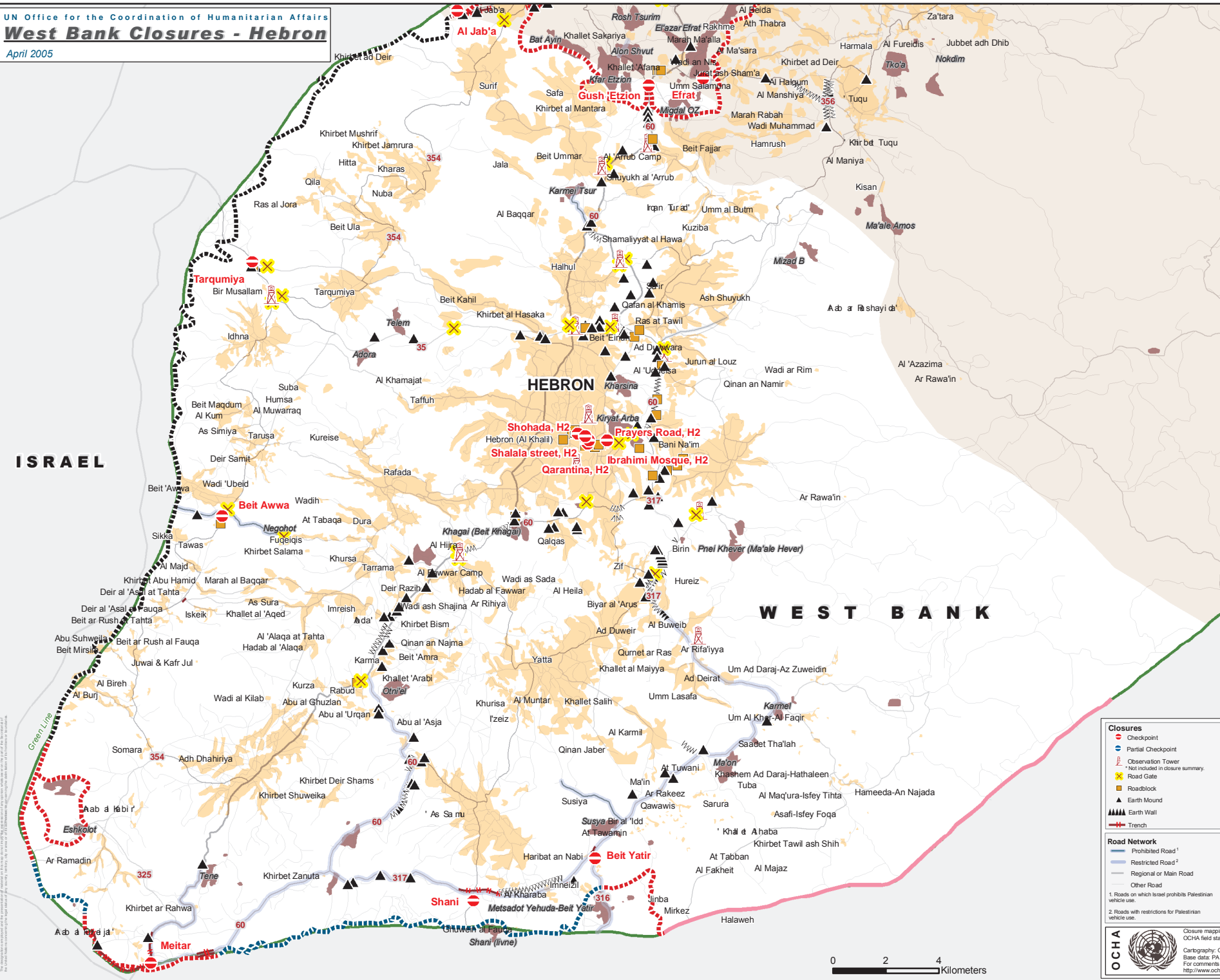
WEST BANK

Dead Sea



HEBRON CLOSURES
April 2005

Checkpoints	11
Partial Checkpoints	0
Roadblocks	24
Road Gates	22
Earth Mounds	100
Earth Walls	17
Trenches	7
TOTAL	181



Closures

- Checkpoint
- Partial Checkpoint
- Observation Tower
- Road Gate
- Roadblock
- Earth Mound
- Earth Wall
- Trench

Barrier

- Completed
- Under construction
- Planned Barrier
- Planned Barrier with land requisition orders
- Route subject to completion of further inter-ministerial examination

Planned Barrier - path based on Israeli Government (Ministry of Defence - Seam Zone Authority) maps, published 20 Feb 2005 and IDF land seizure orders.

Barrier - path extracted from satellite imagery and verified with field surveys.

Residential Area

- Palestinian Built-Up Area
- Israeli Settlement

Road Network


- Prohibited Road¹
- Restricted Road²
- Regional or Main Road
- Other Road

1. Roads on which Israel prohibits Palestinian vehicle use.
2. Roads with restrictions for Palestinian vehicle use.

OCHA

Closure mapping is a work in progress. Closure data is collected by OCHA field staff and is subject to change. Maps will be updated regularly.

Cartography: OCHA oPt - April 2005.
Base data: PA MoP, July 2000, OCHA update 2005.
For comments contact ochaopt@un.org or Tel. +972 (02) 582-9962
<http://www.ochaopt.org>



The information contained in this report is for humanitarian purposes only and does not constitute an endorsement of any views or opinions. The United Nations is not responsible for the accuracy or completeness of the information contained in this report.